

**NOTICE!!**

**These documents have been scanned!**

**Do not place un-scanned documents beneath this notice!**

**Do not remove this notice from this file!**

GPO Jacket No. 560-102  
Print Order 61540  
Rise Business Services, LLC  
Job=AZ15 6/5/2019



Box Number= AZ15117



Claim Begin-End: AMC362442-AMC362445

**1 Initial Receipt**



AZ15117-11

AMC361998-AMC362442

**United States Department of the Interior**  
**Bureau of Land Management**  
BUSINESS & SUPPORT SVCS DIV  
222 N CENTRAL AVE  
PHOENIX, AZ 85004 -2203  
Phone: (602) 417-9200

Receipt

No:

944791

Transaction #: 979198

Date of Transaction: 09/02/2004

CUSTOMER: DAN WARE  
PO BOX 1200  
APACHE JUNCTION, AZ 85217

ENTERED IN COMPUTER

22 10/21/04

LINE #	QTY	DESCRIPTION	REMARKS	UNIT PRICE	TOTAL
1	4.00	LOCATABLE MINERALS / MINING CLAIMS-NEW, UNADJUDI, ONE OR MORE AUTH NO'S / NEW MINING CLAIM LOCATION FEE \$30 (1993) <b>CASES:</b> AMC362442/\$30.00, AMC362443/\$30.00, AMC362444/\$30.00, AMC362445/\$30.00		- n/a -	120.00
2	4.00	LOCATABLE MINERALS / MINING CLAIMS-NEW, UNADJUDI, ONE OR MORE AUTH NO'S / NEW MINING CLAIM SVC CHG \$10 (1930) <b>CASES:</b> AMC362442/\$10.00, AMC362443/\$10.00, AMC362444/\$10.00, AMC362445/\$10.00		- n/a -	40.00
3	4.00	LOCATABLE MINERALS / MINING CLAIMS-NOT NEW-UNADJUD, ONE AUTH NO. ONLY / MINING CLAIM MONEY RECEIVED (455) <b>CASES:</b> AMC362442/\$125.00, AMC362443/\$125.00, AMC362444/\$125.00, AMC362445/\$125.00	MAINT FEE	- n/a -	500.00
TOTAL:					\$660.00



PAYMENT INFORMATION				
1	AMOUNT:	\$660.00	POSTMARKED:	N/A
	TYPE:	CHECK	RECEIVED:	09/02/2004
	CHECK NO:	6647		
	NAME:	WARE, DAN PO BOX 1200 APACHE JUNCTION AZ 85217		

REMARKS

This receipt was generated by the automated BLM Collections and Billing System and is a paper representation of a portion of the official electronic record contained therein.

**NOTICE!!**

**These documents have been scanned!**

**Do not place un-scanned documents beneath this notice!**

**Do not remove this notice from this file!**

GPO Jacket No. 560-102  
Print Order 61540  
Rise Business Services, LLC  
Job=AZ15 6/5/2019



Box Number= AZ15117



Claim Begin-End: AMC362442-AMC362445

**2 Correspondence**



AZ15117-11

AMC361998-AMC362442





# United States Department of the Interior

## BUREAU OF LAND MANAGEMENT

Arizona State Office

One North Central Avenue, Suite 800

Phoenix, Arizona 85004-4427

www.blm.gov/az/

November 2, 2012



In Reply Refer To:

3800 (9310) AT

AMC362401, **AMC362442**, AMC362705, AMC364399

CERTIFIED MAIL – RETURN RECEIPT REQUEST 7012 2210 0000 8675 2346

### NOTICE

WARE DAN, ET AL

PO BOX 1200

APACHE JUNCTION, AZ 85117

This Notice Affects Those Claims  
Shown in the Block Below.

AMC362401, 362442, 362444, 362445, 362705, 364399

M & M, B & B, RIO SECO, SOARING EAGLE 2, DESERT ROSE 1, STANTON ROCKER 1

### 2013 Maintenance Fees - Additional Fees Required

Your maintenance fee payment for the 2013 assessment year, in the amount of \$140 per claim, for the placer claims listed above, has been received and is insufficient. **The total due on your claim(s) is: \$3,500.**

In accordance with the Consolidated Appropriations Act of 2012, Public Law 112-74 (125 Stat 1047), and FR44155-44158 (2012) Congress changed the way maintenance fees for placer mining claims are assessed. Instead of charging the maintenance fee on a per-claim basis, Congress stated that the fee, which is currently \$140, will be assessed on each 20 acre parcel of a placer claim or portion thereof.

Insufficient payment of the annual maintenance fee for the 2013 assessment year is a curable defect. **Therefore you are required to do one of the following within 30 days of receipt of this notice or your claim(s) will be declared forfeited:** 1) submit additional fees of \$140 per 20-acres or portion thereof based on the full acreage of the claim, or 2) amend the claim(s) to reduce the acres so a lesser fee is due and submit any additional fees due; or 3) relinquish the claim(s) in their entirety, in which case BLM will refund the maintenance fees you have already paid for the 2013 assessment year.

If you choose to amend the claims to reduce the acres, you must submit an amended location notice for each claim, with an accurate description and dimensions of the reduced claim, along with a map depicting the reduced claim, and a \$10 processing fee per amendment. An amendment must also be recorded at the county. If the amended claim contains more than 20 acres, calculate the additional fees due and submit those fees with the amendment(s).

pd addl \$140 owed  
on AMC 364399

1/8/12 AT

NO. OF CLAIMS

AMOUNT

RECEIPT NO.

NIT.

\*\* BLM-ASO\*\*

\$140.00  
2695221  
Addl

UNITED STATES  
DEPARTMENT OF THE INTERIOR  
BUREAU OF LAND MANAGEMENT  
**MAINTENANCE FEE PAYMENT FORM  
FOR PLACER MINING CLAIMS**

Remitter Name: Dan Ware

Mailing Address: P.O. Box 1200

City, State, Zip: Apache Jct. Az. 85117

☐ Check here if this is a change of address.

**FOR COUNTY RECORDER'S USE**

*See attached papers please, we are  
paying remainder to retain claim.  
Thank You! Dan Ware*

No. of claims 1 of 40 acres  
Total due BLM \$ 140.00

1. The maintenance fee may be paid by cash, check, money order, Bureau of Land Management (BLM) Declining Deposit Account, or credit card (VISA, American Express, Discover, or MasterCard). Payments must be remitted to the BLM State Office where your claim or site is recorded and received on or before September 1. If the payment is mailed, the envelope must be postmarked by a bona fide delivery service on or before September 1 and received at the proper BLM State Office within 15 calendar days after the due date. Payments may also be made by telephone using a credit card. A complete listing of BLM State Offices with their addresses and phone numbers can be found at <http://www.blm.gov>.
2. The maintenance fee for the following claim(s) applies to the assessment year \_\_\_\_\_.

CLAIM NAME	BLM SERIAL NO.	ACRES IN CLAIM	PAYMENT DUE TO THE BLM (See Instructions on Page 2)
Stanton Rocker 1	364399	40 total	Balance due of
		CK# 1406	\$140.00
8-28-12	CK# 1396	Previous Pd	\$140.00
			2012 NOV 23 P 2:48
			RECEIVED

Use a separate sheet for additional claim names, serial numbers, and claimant names and addresses.



RECEIVED  
BLM AZ STATE OFFICE  
2012 AUG 29 P 3:00  
PHOENIX, ARIZONA

**MAINTENANCE FEE PAYMENT**

Claimant Name: Dan Ware  
Address: P.O. Box 1200  
City: Apache Jet. State: Az Zip: 85217  
Telephone: 480-720-7486  
E-mail address: \_\_\_\_\_  
Signature: Dan Ware  
☐ Check here if this is a change of address.

RECEIVED  
BLM AZ STATE OFFICE  
2011 AUG 22 A 7:50  
PHOENIX, ARIZONA

BLM  
Date  
Stamp

LINE NO.	AMC NUMBER	CLAIM/SITE NAME	COUNTY RECORDER DATA (If available)	TWP	RNG	SEC
1	362705	Desert Rose 1	2006-0510015	2S	6W	19/20
2	362445	Soaring Eagle 2		12N	2W	12/13
3	362401	Midget		9N	10E	5/6-7
4	362442	B+B	2003-015410	9N	10E	7/8-18
5	362444	Rio Seco	2006-058036	2S	15E	5/8-9
6	364399	Stanton Rocker 1	2005-3835835	9N	4W	18
7						
8						
9						
10						

List additional claims on Form MCF114.

Bureau of Land Management  
Arizona State Office  
www.blm.gov/az/

No. of Claims: 6 x \$140 = \$840.00  
Check No: 1358 Init. SWB  
Receipt No: 2410807  
For BLM Use Only

Form: MCF112  
Revised July 2009

This form is available from the Arizona Department of Mines and Mineral Resources and may be reproduced.

NO. OF CLAIMS 6  
AMOUNT \$840.00  
RECEIPT NO. 2644837  
INIT. CA

United States Department of the Interior  
 Bureau of Land Management  
 LANDS/RECREATION & PLANNING  
 ONE N CENTRAL AVE  
 PHOENIX, AZ 85004 -2203  
 Phone: 602-417-9200

Receipt

No: 2644837

Transaction #: 2725598	
Date of Transaction: 08/30/2012	
CUSTOMER:	
DAN WARE PO BOX 1200 APACHE JUNCTION, AZ 85117-4048 US	

LINE #	QTY	DESCRIPTION	REMARKS	UNIT PRICE	TOTAL
1	1.00	LOCATABLE MINERALS / MINING CLAIMS-NOT NEW-UNADJUD, ONE AUTH NO. ONLY / MINING CLAIM MONEY RECEIVED CASES: AMC362705/\$840.00	MAINT FEE PYMNT (6) 2013	- n/a -	840.00
TOTAL:					\$840.00

PAYMENT INFORMATION			
1	AMOUNT:	840.00	POSTMARKED: N/A
	TYPE:	CHECK	RECEIVED: 08/29/2012
	CHECK NO:	1395	
	NAME:	SUPERSTITION MOUNTAIN TREASURE HUNTERS INC 940 W APACHE TRAIL APACHE JUNCTION AZ 85120 US	

REMARKS

This receipt was generated by the automated BLM Collections and Billing System and is a paper representation of a portion of the official electronic record contained therein.

RECEIVED  
 2012 NOV 23 10 24 AM  
 PHOENIX, AZ





P.O. Box 1200  
Sage Junction, AZ 85217

RECEIVED  
BLM AZ STATE OFFICE

2012 NOV 23 P 2:26

PHOENIX, ARIZONA

PHOENIX AZ 852

21 NOV 2012 PM 2

5185 500.450 NOV 21 12  
6019 MAILED FROM ZIP CODE 85220

Bureau of Land Management  
Arizona State Office  
1 North Central Ave, Suite 800  
Phoenix, Az. 85004

85004442700



**United States Department of the Interior**  
**Bureau of Land Management**  
LANDS/RECREATION & PLANNING  
ONE N CENTRAL AVE  
PHOENIX, AZ 85004 -2203  
Phone: 602-417-9200

Receipt

No: 2695221

Transaction #: 2776984

Date of Transaction: 11/26/2012

CUSTOMER:

DAN WARE  
PO BOX 1200  
APACHE JUNCTION, AZ 85217-1200 US

LINE #	QTY	DESCRIPTION	REMARKS	UNIT PRICE	TOTAL
1	1.00	LOCATABLE MINERALS / MINING CLAIMS-NOT NEW-UNADJUD, ONE AUTH NO. ONLY / MINING CLAIM MONEY RECEIVED CASES: AMC364399/\$140.00	ADDITIONAL MONIES FOR MAINT FEE PYMNT 2013	- n/a -	140.00
TOTAL:					\$140.00

## PAYMENT INFORMATION

1	AMOUNT:	140.00	POSTMARKED:	11/21/2012
	TYPE:	CHECK	RECEIVED:	11/26/2012
	CHECK NO:	1406		
	NAME:	SUPERSTITION MOUNTAIN TREASURE HUNTERS INC 940 W APACHE TRAIL APACHE JUNCTION AZ 85120 US		

REMARKS

This receipt was generated by the automated BLM Collections and Billing System and is a paper representation of a portion of the official electronic record contained therein.





# United States Department of the Interior

BUREAU OF LAND MANAGEMENT

Arizona State Office

One North Central Avenue, Suite 800

Phoenix, Arizona 85004-4427

[www.blm.gov/az/](http://www.blm.gov/az/)

November 2, 2012



In Reply Refer To:

3800 (9310) AT

AMC362401, AMC362442, AMC362705, AMC364399

CERTIFIED MAIL – RETURN RECEIPT REQUEST 7012 2210 0000 8675 2346

## NOTICE

WARE DAN, ET AL

PO BOX 1200

APACHE JUNCTION, AZ 85117

This Notice Affects Those Claims  
Shown in the Block Below.

AMC362401, 362442, 362444, 362445, 362705, 364399

M & M, B & B, RIO SECO, SOARING EAGLE 2, DESERT ROSE 1, STANTON ROCKER 1

### 2013 Maintenance Fees - Additional Fees Required

Your maintenance fee payment for the 2013 assessment year, in the amount of \$140 per claim, for the placer claims listed above, has been received and is insufficient. **The total due on your claim(s) is: \$3,500.**

In accordance with the Consolidated Appropriations Act of 2012, Public Law 112-74 (125 Stat 1047), and FR44155-44158 (2012) Congress changed the way maintenance fees for placer mining claims are assessed. Instead of charging the maintenance fee on a per-claim basis, Congress stated that the fee, which is currently \$140, will be assessed on each 20 acre parcel of a placer claim or portion thereof.

Insufficient payment of the annual maintenance fee for the 2013 assessment year is a curable defect. **Therefore you are required to do one of the following within 30 days of receipt of this notice or your claim(s) will be declared forfeited:** 1) submit additional fees of \$140 per 20-acres or portion thereof based on the full acreage of the claim, or 2) amend the claim(s) to reduce the acres so a lesser fee is due and submit any additional fees due; or 3) relinquish the claim(s) in their entirety, in which case BLM will refund the maintenance fees you have already paid for the 2013 assessment year.

If you choose to amend the claims to reduce the acres, you must submit an amended location notice for each claim, with an accurate description and dimensions of the reduced claim, along with a map depicting the reduced claim, and a \$10 processing fee per amendment. An amendment must also be recorded at the county. If the amended claim contains more than 20 acres, calculate the additional fees due and submit those fees with the amendment(s).


Amended 4

pd for 1

Reling- 1

AT

Please include your Arizona Mining Claim (AMC) serial number(s) and claim name(s) when submitting the additional fees, and note that you are paying additional fees due. If additional information is required, please contact Amy Thrower at 602-417-9334.



Rebecca Heick  
Group Administrator  
Lands and Minerals


UNITED STATES POSTAL SERVICE



First-Class Mail  
Postage & Fees Paid  
USPS  
Permit No. G-10

• Sender: Please print your name, address, and ZIP+4 in this box •

Bureau of Land Management  
Arizona State Office  
One North Central Avenue, Ste 800  
Phoenix, AZ 85004-4427



**SENDER: COMPLETE THIS SECTION**

- Complete items 1, 2, and 3. Also complete item 4 if Restricted Delivery is desired.
- Print your name and address on the reverse so that we can return the card to you.
- Attach this card to the back of the mailpiece, or on the front if space permits.

1. Article Addressed to:

WARE DAN, ET AL  
PO BOX 1200  
APACHE JUNCTION, AZ 85117

AMC362401, 362442, 362444, 362445,  
362705. 364399

2. Article Number  
(Transfer from service label)

7012 2210 0000 8675 2346

**COMPLETE THIS SECTION ON DELIVERY**

A. Signature  ☐ Agent  
☐ Addressee

B. Received by (Printed Name) DAN WARE C. Date of Delivery

D. Is delivery address different from item 1? ☐ Yes  
If YES, enter delivery address below: ☐ No

3. Service Type  
☐ Certified Mail ☐ Express Mail  
☐ Registered ☐ Return Receipt for Merchandise  
☐ Insured Mail ☐ C.O.D.

4. Restricted Delivery? (Extra Fee) ☐ Yes

PS Form 3811, February 2004

Domestic Return Receipt

102595-02-M-1540





# United States Department of the Interior

BUREAU OF LAND MANAGEMENT

Arizona State Office

One North Central Avenue, Suite 800

Phoenix, Arizona 85004-4427

[www.blm.gov/az/](http://www.blm.gov/az/)



March 25, 2013

In Reply Refer To:

3800 (9310) AT

AMC362401, AMC362442

CERTIFIED MAIL – RETURN RECEIPT REQUESTED 7012 3050 0001 1019 0103

## NOTICE

Dan Ware

PO Box 1200

Apache Jct, AZ 85117

:  
:  
:

This Decision Affects Those Claims  
Shown in the Block Below.

AMC362401, 362442, 362444, 362445  
M&M, B&B, Rio Seco, Soaring Eagle II

### Amendment(s) Not Processed

An amendment for the claim(s) listed above was received by the Bureau of Land Management (BLM) Arizona State Office. The amendment(s) cannot be processed for the following reason:

There is a \$10 per claim fee to file an amendment. We received 4 amendments but no money. Please submit \$40 to process the amendments.

If appropriate, please submit a corrected amendment or additional fees, within 30 days of your receipt of this notice. If the required information is not received with the 30-day timeframe, the amendment(s) will not be processed and the BLM will retain the non-refundable processing fees submitted.

If additional information is required, please contact Amy Thrower at 602-417-9334. Please include your AMC serial number(s) on all correspondence.

Rebecca Heick  
Group Administrator  
Lands and Minerals

## SENDER: COMPLETE THIS SECTION

- Complete items 1, 2, and 3. Also complete item 4 if Restricted Delivery is desired.
- Print your name and address on the reverse so that we can return the card to you.
- Attach this card to the back of the mailpiece, or on the front if space permits.

## 1. Article Addressed to:

Dan Ware  
PO Box 1200  
Apache Jct, AZ 85117 (AZ931-AT)  
AMC362401, AMC362442

2. Article Number  
(Transfer from service label)

7012 3050 0001 1019 0103

PS Form 3811, February 2004

Domestic Return Receipt

102595-02-M-1540

## COMPLETE THIS SECTION ON DELIVERY

## A. Signature

X Mrs Dan Ware ☐ Agent  
☒ Addressee

## B. Received by (Printed Name)

MRS DAN WARE

## C. Date of Delivery

4-10-13

D. Is delivery address different from item 1? ☐ YesIf YES, enter delivery address below: ☐ No

2013 APR 11 P 2:43

PHOENIX, ARIZ

## 3. Service Type

- ☐ Certified Mail ☐ Express Mail  
☐ Registered ☐ Return Receipt for Merchandise  
☐ Insured Mail ☐ C.O.D.

## 4. Restricted Delivery? (Extra Fee)

☐ Yes

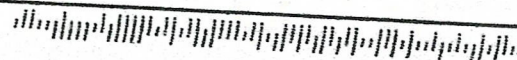
UNITED STATES POSTAL SERVICE



First-Class Mail  
Postage & Fees Paid  
USPS  
Permit No. G-10

• Sender: Please print your name, address, and ZIP+4 in this box •

Bureau of Land Management  
Arizona State Office (AZ931-AT)  
One North Central Avenue, Ste 800  
Phoenix, AZ 85004-4427



31 January 2013  
459 Indian Camp Rd.  
Ogden, Utah, 84404

Rebecca Heick  
Group Administrator  
Lands and Minerals

References: 3800 (9310) AT AMC 362401, AMC 362442

Dear Mrs Heick:

I received your letter today. I wish to inform you that I have not been a member of any gold panning clubs in Arizona for at least 8 years. The one which I did belong to was named the Lost Butte Club, or something like that, in Apache Junction and I have written to the secretary of that club several times over the last 8 years and told him to take my name off of the rolls. Obviously, that hasn't happened.

I no longer live in Arizona. I would like you to take my name off of the list of claim owners, which should have been done years ago.

Sincerely,  
Otis C. Larson Jr.

Relinquished off of claims.

AMC 362401, 362442, 362445

AT

RECEIVED  
BLM AZ STATE OFFICE  
2013 FEB - 6 P 2:40  
PHOENIX, ARIZONA



Otis & Sandi Larson  
459 Indian Camp Road  
Ogden, UT 84404

SALT LAKE CITY UT 840

04 FEB 2013 PM 4:1



Freedom

FOREVER

RECEIVED  
BLM AZ STATE OFFICE

2013 FEB -6 P 2:40

PHOENIX, ARIZONA

United States Department of the Interior  
Bureau of Land Management  
One North Central Avenue, Suite 800  
Phoenix, Arizona 85004 - 4427

Attn: Rebecca Heick

85004442700



Otis & Sandi Larson  
459 Indian Camp Road  
Ogden, UT 84404

SALT LAKE CITY UT 840

04 FEB 2013 PM 4:1



RECEIVED  
BLM AZ STATE OFFICE

2013 FEB -6 P 2:40

PHOENIX, ARIZONA

United States Department of the Interior  
Bureau of Land Management  
One North Central Avenue, Suite 800  
Phoenix, Arizona 85004-427

Attn: Rebecca Heick

85004442700





# United States Department of the Interior

## BUREAU OF LAND MANAGEMENT

Arizona State Office  
One North Central Avenue, Suite 800  
Phoenix, Arizona 85004-4427  
[www.blm.gov/az/](http://www.blm.gov/az/)

October 8, 2010



In Reply Refer To:  
3800 (9310) TS  
AMC362442

CERTIFIED MAIL - RETURN RECEIPT REQUESTED No. 7010 0780 0001 4667 2937

### DECISION

TED MONTAGUE	:	AMC362442
4826 N VALLEY DR	:	B&B
APACHE JUNCTION, AZ 85120-8755	:	
	:	

### Decision Vacated

The decision of October 4, 2010, declaring the above listed mining claim forfeited for failure to file a corrected amendment, is hereby vacated.

The decision was issued due to administrative error. The amendment has been recorded. Our records have been updated to show the claim is current.

Please include your AMC serial number(s) on all correspondence. If you have questions please contact Tony Smith at 602-417-9355.

*Stephen K. Hansen*

Stephen K. Hansen  
Group Administrator  
Lands and Minerals

10/8/2010 *TD*

ENTERED INTO COMPUTER



UNITED STATES  
DEPARTMENT OF INTERIOR  
Bureau of Land Management  
Arizona State Office  
One North Central Avenue, Suite 800  
Phoenix, Arizona 85004-4427

OFFICIAL BUSINESS  
PENALTY FOR PRIVATE USE \$300

CERTIFIED MAIL™



7010 0780 0001 4667 2937



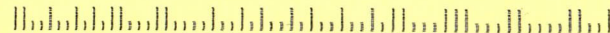
UNITED STATES POSTAGE  
U.S. OFFICIAL MAIL  
PENALTY FOR  
PRIVATE USE \$300  
PITNEY BOWES  
02 1A  
0004205804 OCT13 2010  
\$ 05.54<sup>0</sup>  
MAILED FROM ZIP CODE 85004

*scot*  
*in 10/18 upl*  
*10/23 BS*  
*11/2*  
TED MONTAGUE  
4826 N VALLEY DR  
APACHE JUNCTION, AZ 85120-8755  
AZ931 TS AMC362401

NIXIE 974 DE 1 OO 11/10/10

RETURN TO SENDER  
UNCLAIMED  
UNABLE TO FORWARD

BC: 85004442700 \*1394-05729-13-39



851208755  
074290000  
85004044270

**SENDER: COMPLETE THIS SECTION**

- Complete items 1, 2, and 3. Also complete item 4 if Restricted Delivery is desired.
- Print your name and address on the reverse so that we can return the card to you.
- Attach this card to the back of the mailpiece, or on the front if space permits.

1. Article Addressed to:

TED MONTAGUE  
4826 N VALLEY DR  
APACHE JUNCTION, AZ 85120-875  
AZ931 TS AMC362401

2. Article Number  
(Transfer from service label)

**COMPLETE THIS SECTION ON DELIVERY**

A. Signature

**X**

- ☐ Agent  
☐ Addressee

B. Received by (*Printed Name*)

C. Date of Delivery

D. Is delivery address different from item 1? ☐ Yes  
If YES, enter delivery address below: ☐ No

3. Service Type

- ☐ Certified Mail    ☐ Express Mail  
☐ Registered    ☐ Return Receipt for Merchandise  
☐ Insured Mail    ☐ C.O.D.

4. Restricted Delivery? (*Extra Fee*) ☐ Yes

7010 0780 0001 4667 2937



# United States Department of the Interior

BUREAU OF LAND MANAGEMENT

Arizona State Office

One North Central Avenue, Suite 800

Phoenix, Arizona 85004-4427

[www.blm.gov/az/](http://www.blm.gov/az/)



October 4, 2010

In Reply Refer To:  
3800 (9310) TS  
AMC362442

CERTIFIED MAIL - RETURN RECEIPT REQUESTED No. 7010 0780 0001 4667 6553

## DECISION

BILL KEELY	:	This Decision Affects Those Claims
10561 E. CICERO ST	:	Shown in the Block Below.
MESA, ARIZONA 85207	:	

---

AMC362442  
B&B

---

### Mining Claim(s) Declared Null and Void Ab Initio

Pursuant to Title 43 Code of Federal Regulations (CFR) 3832.1, this office received your notice(s) of location for recording mining claims. In accordance with 43 CFR 3833.91, the claim(s) listed above is/are hereby declared null and void ab initio for the reason indicated below. A copy of the Master Title Plat is enclosed for your convenience, if applicable.

A notice, dated August 9, 2010, was sent requesting an Amendment be filed reducing the length of the B&B, (AMC362442), mining claim. We received an amendment but it had not been filed at the county first as required by 43 Federal Code of Regulations (CFR), 3833.22 (a). On 08/24/2010, Dan Ware, an owner was contacted by phone of the error and Mr. Ware stated he would have the corrected Amendment filed at the BLM within two weeks. NO corrected Amendment was received within the 30-day timeframe and therefore the mining claim is declared forfeited.

This decision does not relieve you of the liability for reclamation of all areas disturbed by your activities on land encompassed by your mining claim(s) and/or site(s). After you complete the reclamation, you must notify the authorized officer of the appropriate surface managing agency so that the authorized officer may conduct a final site inspection and determine



UNITED STATES  
DEPARTMENT OF INTERIOR  
Bureau of Land Management  
Arizona State Office  
One North Central Avenue, Suite 800  
Phoenix, Arizona 85004-4427

OFFICIAL BUSINESS  
PENALTY FOR PRIVATE USE \$300

CERTIFIED MAIL™



7010 0780 0001 4667 6553



UNITED STATES POSTAGE  
U.S. OFFICIAL MAIL  
PENALTY FOR  
PRIVATE USE \$300  
PITNEY BOWES  
02 1A  
0004205804 OCT 05 2010  
\$ 05.71<sup>0</sup>  
MAILED FROM ZIP CODE 85004

10-6-10

10-12

10-21

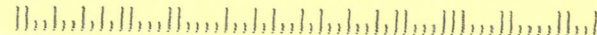
BILL KEELY  
10561 E. CICERO ST  
MESA, ARIZONA 85207  
AZ931 TS AMC362442

00

NIXIE 850 DC 1 00 11/03/10

RETURN TO SENDER  
NOT DELIVERABLE AS ADDRESSED  
UNABLE TO FORWARD

BC: 85004442700 \*0414-01154-05-40



8520780138 R113  
85004@4427

**SENDER: COMPLETE THIS SECTION**

- Complete items 1, 2, and 3. Also complete item 4 if Restricted Delivery is desired.
- Print your name and address on the reverse so that we can return the card to you.
- Attach this card to the back of the mailpiece, or on the front if space permits.

1. Article Addressed to:

BILL KEELY  
10561 E. CICERO ST  
MESA, ARIZONA 85207  
AZ931 TS AMC362442

2. Article Number

(Transfer from service label)

7010 0780 0001 4667 6553

**COMPLETE THIS SECTION ON DELIVERY**

A. Signature

X

☐ Agent

☐ Addressee

B. Received by (*Printed Name*)

C. Date of Delivery

D. Is delivery address different from item 1? ☐ Yes  
If YES, enter delivery address below: ☐ No

3. Service Type

☐ Certified Mail

☐ Express Mail

☐ Registered

☐ Return Receipt for Merchandise

☐ Insured Mail

☐ C.O.D.

4. Restricted Delivery? (*Extra Fee*)

☐ Yes

whether you may be released from liability. If you fail to reclaim the land to the satisfaction of the authorized officer, the surface management agency may cite you for noncompliance under its surface management regulations.

For land administered by the BLM, if you fail to reclaim the land to the satisfaction of the authorized officer as required in 43 CFR Subpart 3809, the BLM will issue an order of noncompliance under 43 CFR 3809.601(a). If you fail to comply with the noncompliance order, the BLM may take further action under 43 CFR 3809.604. Failure to conduct reclamation is a prohibited act that may subject you to criminal penalties. See 43 CFR 3809.605(h) and 43 CFR 3809.700. If your occupancy has been terminated and you fail to remove structures, material, and equipment, and any personal property in accordance with the regulations in 43 CFR 3715.5-1, the BLM may dispose of the property. In accordance with 43 CFR 3715.5-2, you will remain liable for the costs the BLM incurs in removing and disposing of the property.

This decision may be appealed to the Interior Board of Land Appeals, Office of the Secretary, in accordance with the regulations contained in 43 CFR, Part 4 and the enclosed Form 1842-1. If an appeal is taken, your notice of appeal must be filed in this office (at the above address) within 30 days from receipt of this decision. The appellant has the burden of showing that the decision appealed from is in error.

If you wish to file a petition pursuant to regulation 43 CFR 4.21 (58 FR 4939, January 19, 1993), for a stay of the effectiveness of this decision during the time that your appeal is being reviewed by the Board, the petition for a stay must accompany your notice of appeal. A petition for a stay is required to show sufficient justification based on the standards listed below. Copies of the notice of appeal and petition for a stay must also be submitted to each party named in this decision and to the Interior Board of Land Appeals and to the appropriate Office of the Solicitor (see 43 CFR 4.413) at the same time the original documents are filed with this office. If you request a stay, you have the burden of proof to demonstrate that a stay should be granted.

#### Standards for Obtaining a Stay

Except as otherwise provided by law or other pertinent regulation, a petition for a stay of a decision pending appeal shall show sufficient justification based on the following standards:

- (1) The relative harm to the parties if the stay is granted or denied,
- (2) The likelihood of the appellant's success on the merits,
- (3) The likelihood of immediate and irreparable harm if the stay is not granted, and
- (4) Whether the public interest favors granting the stay.



If additional information is required, please contact TONY SMITH 602-417-9355. Please include your AMC serial number(s) on all correspondence.



Stephen K. Hansen  
Acting Group Administrator  
Lands and Minerals

Enclosures

**DEPARTMENT OF THE INTERIOR  
BUREAU OF LAND MANAGEMENT  
MINING CLAIMS**

Run Date/Time: 09/24/2010 10:52 AM

**(LIVE) Serial Register Page**

Page 1 of 1

**01 10-21-1976;090STAT0090;43USC1744**

**Case Type 384201: PLACER CLAIM**

**Claim Name: B & B**

**Commodity :**

**Case Disposition: ACTIVE**

**Serial Number  
AMC362442**

**Lead File Number  
AMC362442**

**Name & Address**

			Int Rel	% Interest
WOOLDRIDGE PATTI	1020 E SADDLE BUTTE ST	APACHE JUNCTION, AZ 85219	CLAIMANT	0.0000000
KEELY BILL	10561 E CICERO ST	MESA, AZ 85207	CLAIMANT	0.0000000
WARE CYNDI	370 N WINCHESTER RD	APACHE JUNCTION, AZ 85119-1434	CLAIMANT	0.0000000
MONTAGUE TED	4826 N VALLEY DR	APACHE JUNCTION, AZ 85120-8755	CLAIMANT	0.0000000
GRIEGER JOSEPH	7222 E JASMINE ST	MESA, AZ 85207	CLAIMANT	0.0000000
OSE RAY J	762 E 2ND AVE	APACHE JUNCTION, AZ 85219	CLAIMANT	0.0000000
WARE DAN	PO BOX 1200	APACHE JUNCTION, AZ 85117-4048	CLAIMANT	0.0000000
COPELAN MICHAEL L	50172 W CIMARRON RD	MARICOPA, AZ 85239	CLAIMANT	0.0000000

Mer Twp	Rng	Sec	Quadrant	District/Field Office	County
14	0090N	0100E	007 NE SE	SAFFORD FIELD OFFICE	GILA
14	0090N	0100E	008 NW	SAFFORD FIELD OFFICE	GILA
14	0090N	0100E	018 NE NW SW	SAFFORD FIELD OFFICE	GILA

Act Date	Code	Action	Action Remarks	Receipt Number
09/01/2004	403	LOCATION DATE		
09/02/2004	395	RECORDATION NOTICE RECD	\$30.00;1	944791
08/03/2010	682	MAINTENANCE FEE/\$140	2011	2183468
08/03/2009	682	MAINTENANCE FEE/\$140	2010	1971145
08/19/2008	582	MAINTENANCE FEE/\$125	2009	1764998
08/21/2007	582	MAINTENANCE FEE/\$125	2008	1549077
08/30/2006	582	MAINTENANCE FEE/\$125	2007	1349147
08/22/2005	582	MAINTENANCE FEE/\$125	2006	1133634
09/02/2004	484	LOCATION YEAR / MAINTENANCE 2005		944791
07/22/2010	669	LAND STATUS CHECKED		
09/02/2004	501	ACCT ADV IN LEAD FILE	AMC362442;	

Line Nr Remarks

*Notified owners*



# United States Department of the Interior

BUREAU OF LAND MANAGEMENT  
Arizona State Office  
One North Central Avenue, Suite 800  
Phoenix, Arizona 85004-4427  
[www.blm.gov/az/](http://www.blm.gov/az/)



October 4, 2010

In Reply Refer To:  
3800 (9310) TS  
AMC362442

CERTIFIED MAIL - RETURN RECEIPT REQUESTED No. 7010 0780 0001 4667 6591

## DECISION

MICHAEL L. COPELAN	:	This Decision Affects Those Claims
50172 W. CIMARRON RD.	:	Shown in the Block Below.
MARICOPA,, ARIZONA 85239	:	

---

AMC362442  
B&B

---

### Mining Claim(s) Declared Null and Void Ab Initio

Pursuant to Title 43 Code of Federal Regulations (CFR) 3832.1, this office received your notice(s) of location for recording mining claims. In accordance with 43 CFR 3833.91, the claim(s) listed above is/are hereby declared null and void ab initio for the reason indicated below. A copy of the Master Title Plat is enclosed for your convenience, if applicable.

A notice, dated August 9, 2010, was sent requesting an Amendment be filed reducing the length of the B&B, (AMC362442), mining claim. We received an amendment but it had not been filed at the county first as required by 43 Federal Code of Regulations (CFR), 3833.22 (a). On 08/24/2010, Dan Ware, an owner was contacted by phone of the error and Mr. Ware stated he would have the corrected Amendment filed at the BLM within two weeks. NO corrected Amendment was received within the 30-day timeframe and therefore the mining claim is declared forfeited.

This decision does not relieve you of the liability for reclamation of all areas disturbed by your activities on land encompassed by your mining claim(s) and/or site(s). After you complete the reclamation, you must notify the authorized officer of the appropriate surface managing agency so that the authorized officer may conduct a final site inspection and determine



whether you may be released from liability. If you fail to reclaim the land to the satisfaction of the authorized officer, the surface management agency may cite you for noncompliance under its surface management regulations.

For land administered by the BLM, if you fail to reclaim the land to the satisfaction of the authorized officer as required in 43 CFR Subpart 3809, the BLM will issue an order of noncompliance under 43 CFR 3809.601(a). If you fail to comply with the noncompliance order, the BLM may take further action under 43 CFR 3809.604. Failure to conduct reclamation is a prohibited act that may subject you to criminal penalties. See 43 CFR 3809.605(h) and 43 CFR 3809.700. If your occupancy has been terminated and you fail to remove structures, material, and equipment, and any personal property in accordance with the regulations in 43 CFR 3715.5-1, the BLM may dispose of the property. In accordance with 43 CFR 3715.5-2, you will remain liable for the costs the BLM incurs in removing and disposing of the property.

This decision may be appealed to the Interior Board of Land Appeals, Office of the Secretary, in accordance with the regulations contained in 43 CFR, Part 4 and the enclosed Form 1842-1. If an appeal is taken, your notice of appeal must be filed in this office (at the above address) within 30 days from receipt of this decision. The appellant has the burden of showing that the decision appealed from is in error.

If you wish to file a petition pursuant to regulation 43 CFR 4.21 (58 FR 4939, January 19, 1993), for a stay of the effectiveness of this decision during the time that your appeal is being reviewed by the Board, the petition for a stay must accompany your notice of appeal. A petition for a stay is required to show sufficient justification based on the standards listed below. Copies of the notice of appeal and petition for a stay must also be submitted to each party named in this decision and to the Interior Board of Land Appeals and to the appropriate Office of the Solicitor (see 43 CFR 4.413) at the same time the original documents are filed with this office. If you request a stay, you have the burden of proof to demonstrate that a stay should be granted.

#### Standards for Obtaining a Stay

Except as otherwise provided by law or other pertinent regulation, a petition for a stay of a decision pending appeal shall show sufficient justification based on the following standards:

- (1) The relative harm to the parties if the stay is granted or denied,
- (2) The likelihood of the appellant's success on the merits,
- (3) The likelihood of immediate and irreparable harm if the stay is not granted, and
- (4) Whether the public interest favors granting the stay.

- If additional information is required, please contact TONY SMITH 602-417-9355. Please include your AMC serial number(s) on all correspondence.



Stephen K. Hansen  
Acting Group Administrator  
Lands and Minerals

Enclosures

**DEPARTMENT OF THE INTERIOR  
BUREAU OF LAND MANAGEMENT  
MINING CLAIMS**

Run Date/Time: 09/24/2010 10:52 AM

**(LIVE) Serial Register Page**

Page 1 of 1

**01 10-21-1976;090STAT0090;43USC1744**

**Case Type 384201: PLACER CLAIM**

**Claim Name: B & B**

**Commodity :**

**Case Disposition: ACTIVE**

**Serial Number  
AMC362442**

**Lead File Number  
AMC362442**

**Name & Address**

Name & Address	Int Rel	% Interest
WOOLDRIDGE PATTI 1020 E SADDLE BUTTE ST APACHE JUNCTION, AZ 85219	CLAIMANT	0.0000000
KEELY BILL 10561 E CICERO ST MESA, AZ 85207	CLAIMANT	0.0000000
WARE CYNDI 370 N WINCHESTER RD APACHE JUNCTION, AZ 85119-1434	CLAIMANT	0.0000000
MONTAGUE TED 4826 N VALLEY DR APACHE JUNCTION, AZ 85120-8755	CLAIMANT	0.0000000
GRIEGER JOSEPH 7222 E JASMINE ST MESA, AZ 85207	CLAIMANT	0.0000000
OSE RAY J 762 E 2ND AVE APACHE JUNCTION, AZ 85219	CLAIMANT	0.0000000
WARE DAN PO BOX 1200 APACHE JUNCTION, AZ 85117-4048	CLAIMANT	0.0000000
COPELAN MICHAEL L 50172 W CIMARRON RD MARICOPA, AZ 85239	CLAIMANT	0.0000000

Mer Twp	Rng	Sec	Quadrant	District/Field Office	County
14	0090N	0100E	007 NE SE	SAFFORD FIELD OFFICE	GILA
14	0090N	0100E	008 NW	SAFFORD FIELD OFFICE	GILA
14	0090N	0100E	018 NE NW SW	SAFFORD FIELD OFFICE	GILA

Act Date	Code	Action	Action Remarks	Receipt Number
09/01/2004	403	LOCATION DATE		
09/02/2004	395	RECORDATION NOTICE RECD	\$30.00;1	944791
08/03/2010	682	MAINTENANCE FEE/\$140	2011	2183468
08/03/2009	682	MAINTENANCE FEE/\$140	2010	1971145
08/19/2008	582	MAINTENANCE FEE/\$125	2009	1764998
08/21/2007	582	MAINTENANCE FEE/\$125	2008	1549077
08/30/2006	582	MAINTENANCE FEE/\$125	2007	1349147
08/22/2005	582	MAINTENANCE FEE/\$125	2006	1133634
09/02/2004	484	LOCATION YEAR / MAINTENANCE 2005		944791
07/22/2010	669	LAND STATUS CHECKED		
09/02/2004	501	ACCT ADV IN LEAD FILE	AMC362442;	

Line Nr Remarks

*Notified owners*



UNITED STATES  
DEPARTMENT OF INTERIOR  
Bureau of Land Management  
Arizona State Office  
One North Central Avenue, Suite 800  
Phoenix, Arizona 85004-4427

OFFICIAL BUSINESS  
PENALTY FOR PRIVATE USE \$300

AN EQU

CERTIFIED MAIL™



7010 0780 0001 4667 6591

UNITED STATES POSTAGE  
U.S. OFFICIAL MAIL  
PENALTY FOR  
PRIVATE USE \$300  
PITNEY BOWES  
02 1A  
0004205804 OCT 05 2010  
\$ 05.71<sup>0</sup>  
MAILED FROM ZIP CODE 85004

MICHAEL L. COPELAN  
50172 W. CIMARRON RD.  
MARICOPA,, ARIZONA 85239  
AZ931 TS AMC362442

Name \_\_\_\_\_  
1st Notice 10/6  
2nd Notice 10/10  
Return 10/8

NIXIE 850 DC 1 DD 10/27/10

RETURN TO SENDER  
UNCLAIMED  
UNABLE TO FORWARD

BC: 85004442700 \*0414-01108-05-40

8516367103 4001 000434427

**SENDER: COMPLETE THIS SECTION**

- Complete items 1, 2, and 3. Also complete item 4 if Restricted Delivery is desired.
- Print your name and address on the reverse so that we can return the card to you.
- Attach this card to the back of the mailpiece, or on the front if space permits.

1. Article Addressed to:

MICHAEL L. COPELAN  
50172 W. CIMARRON RD.  
MARICOPA,, ARIZONA 85239  
AZ931 TS AMC362442

2. Article Number  
(Transfer from service label)

7010 0780 0001 4667 6591

**COMPLETE THIS SECTION ON DELIVERY**

A. Signature

X

☐ Agent

☐ Addressee

B. Received by (Printed Name)

C. Date of Delivery

D. Is delivery address different from item 1? ☐ Yes  
If YES, enter delivery address below: ☐ No

3. Service Type

☐ Certified Mail

☐ Express Mail

☐ Registered

☐ Return Receipt for Merchandise

☐ Insured Mail

☐ C.O.D.

4. Restricted Delivery? (Extra Fee)

☐ Yes

October 8, 2010

In Reply Refer To:  
3800 (9310) TS  
AMC362442

CERTIFIED MAIL - RETURN RECEIPT REQUESTED No. 7010 0780 0001 4667 2937

TED MONTAGUE	DECISION	
4826 N VALLEY DR	:	AMC362442
APACHE JUNCTION, AZ 85120-8755	:	B&B
	:	
	:	

Decision Vacated

The decision of October 4, 2010, declaring the above listed mining claim forfeited for failure to file a corrected amendment, is hereby vacated.

The decision was issued due to administrative error. The amendment has been recorded. Our records have been updated to show the claim is current.

Please include your AMC serial number(s) on all correspondence. If you have questions please contact Tony Smith at 602-417-9355.

Stephen K. Hansen  
Group Administrator  
Lands and Minerals

TSmith:lm:100810



## SENDER: COMPLETE THIS SECTION

- Complete items 1, 2, and 3. Also complete item 4 if Restricted Delivery is desired.
- Print your name and address on the reverse so that we can return the card to you.
- Attach this card to the back of the mailpiece, or on the front if space permits.

1. Article Addressed to:

TED MONTAGUE  
4826 N VALLEY DR  
APACHE JUNCTION, AZ 85120  
AZ931 TS AMC362442

2. Article Number

(Transfer from service label)

7010 0780 0001 4667 6614

## COMPLETE THIS SECTION ON DELIVERY

A. Signature

X ☐ Agent☒ Addressee

B. Received by (Printed Name)

TED MONTAGUE

C. Date of Delivery

D. Is delivery address different from item 1?

☒ Yes

If YES, enter delivery address below:

☐ No

72363 Highway 101  
Lakeside, OR 97449

3. Service Type

☒ Certified Mail☐ Express Mail☐ Registered☐ Return Receipt for Merchandise☐ Insured Mail☐ C.O.D.

4. Restricted Delivery? (Extra Fee)

☐ Yes

UNITED STATES POSTAL SERVICE

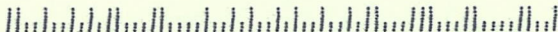


First-Class Mail  
Postage & Fees Paid  
USPS  
Permit No. G-10

- Sender: Please print your name, address, and ZIP+4 in this box •

U.S. DEPARTMENT OF THE INTERIOR  
BUREAU OF LAND MANAGEMENT  
ARIZONA STATE OFFICE  
ONE NORTH CENTRAL AVENUE, SUITE 800  
PHOENIX, AZ 85004-4427

RECEIVED  
BLM AZ STATE OFFICE  
OCT 18 P 3:33  
PHOENIX, ARIZONA





# United States Department of the Interior

BUREAU OF LAND MANAGEMENT

Arizona State Office

One North Central Avenue, Suite 800

Phoenix, Arizona 85004-4427

[www.blm.gov/az/](http://www.blm.gov/az/)

August 9, 2010



In Reply Refer To:  
3800 (9310) TS  
AMC362442

CERTIFIED MAIL - RETURN RECEIPT REQUESTED No. 7009 1410 0001 7124 0465

## NOTICE

BILL KEELY  
10561 E CICERO ST  
MESA, ARIZONA 85207

---

AMC362442, AMC362445  
B&B, SOARING EAGLE 2

---

### Mining Claim Location Notice(s) – Amendment(s) Required

Pursuant to Title 43 Code of Federal Regulations (CFR) 3832.1, this office received your notices of location for recording mining claims. In accordance with 43 CFR 3832.12, the claims listed above cannot be accepted as filed and must be amended as noted below.

The claim is an excessive length. A placer claim cannot exceed one mile in length (5,280 feet). You cannot take in any new ground and must reduce the length.

You must file an amendment for each claim listed above to correct the defects identified. An amendment must be recorded with the county prior to filing with the BLM. There is a \$10 BLM processing fee for each amendment. We must receive the amendments within 30 days of your receipt of this decision. If the amendments are not received within the 30-day timeframe the mining claims will be declared null and void.

If additional information is required, please contact TONY SMITH @ 602-417- 9355. Please include your AMC serial number(s) on all correspondence.



Stephen K. Hansen  
Acting Group Administrator  
Lands and Minerals



CERTIFIED MAIL™

UNITED STATES  
DEPARTMENT OF THE INTERIOR  
Bureau of Land Management  
Arizona State Office  
N. Central Avenue, Suite 800  
Phoenix, AZ 85004-4427

AN EQUAL C



7009 1410 0001 7124 0465



02 1A  
0004205804 AUG 10 2010  
MAILED FROM ZIP CODE 85004  
\$ 05.71<sup>0</sup>  
PENALTY FOR PRIVATE USE \$300

*mail on hold 8-11-10*  
*10-4*  
*10-13*

BILL KEELY  
10561 E CICERO ST  
MESA, ARIZONA 85207  
AZ931 TS AMC362442

OFFICIAL BUSINESS

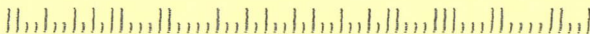
PENALTY FOR PRIVATE USE \$300

687

NIXIE 850 DE 1 00 10/15/10

RETURN TO SENDER  
NOT DELIVERABLE AS ADDRESSED  
UNABLE TO FORWARD

BC: 85004442700 \*0114-02376-10-37



8520783138 R113

85004@4427

2003 OCT 18 P 3 23

RECEIVED  
BLM AZ STATE OFFICE

PLACE STICKER AT TOP OF ENVELOPE TO THE RIGHT  
OF THE RETURN ADDRESS FOLD AT DOTTED LINE

**SENDER: COMPLETE THIS SECTION**

- Complete items 1, 2, and 3. Also complete item 4 if Restricted Delivery is desired.
- Print your name and address on the reverse so that we can return the card to you.
- Attach this card to the back of the mailpiece, or on the front if space permits.

1. Article Addressed to:

BILL KEELY  
10561 E CICERO ST  
MESA, ARIZONA 85207  
AZ931 TS AMC362442

2. Article Number  
(Transfer from service label)

**COMPLETE THIS SECTION ON DELIVERY**

A. Signature

X

☐ Agent  
☐ Addressee

B. Received by (*Printed Name*)

C. Date of Delivery

D. Is delivery address different from item 1? ☐ Yes  
If YES, enter delivery address below: ☐ No

3. Service Type

☐ Certified Mail    ☐ Express Mail  
☐ Registered    ☐ Return Receipt for Merchandise  
☐ Insured Mail    ☐ C.O.D.

4. Restricted Delivery? (*Extra Fee*)

☐ Yes

7009 1410 0001 7124 0465

October 8, 2010

In Reply Refer To:  
3800 (9310) TS  
AMC362442

CERTIFIED MAIL - RETURN RECEIPT REQUESTED No. 7010 0780 0001 4667 2944

DECISION

CYNDI WARE	:	AMC362442
370 N WINCHESTER RD	:	B&B
APACHE JUNCTION, AZ 85119-1434	:	
	:	

Decision Vacated

The decision of October 4, 2010, declaring the above listed mining claim forfeited for failure to file a corrected amendment , is hereby vacated.

The decision was issued due to administrative error. The amendment has been recorded. Our records have been updated to show the claim is current.

Please include your AMC serial number(s) on all correspondence. If you have questions please contact Tony Smith at 602-417-9355.

Stephen K. Hansen  
Group Administrator  
Lands and Minerals

TSmith:lm:100810

# SENDER: COMPLETE THIS SECTION

- Complete items 1, 2, and 3. Also complete item 4 if Restricted Delivery is desired.
- Print your name and address on the reverse so that we can return the card to you.
- Attach this card to the back of the mailpiece, or on the front if space permits.

1. Article Addressed to:

CYNDI WARE  
370 N WINCHESTER RD  
APACHE JUNCTION, AZ 85119  
AZ931 TS AMC362442

2. Article Number

(Transfer from service label)

7010 0780 0001 4667 6607

# COMPLETE THIS SECTION ON DELIVERY

A. Signature

X

*Cyndi Ware*

☐ Agent

☒ Addressee

B. Received by (Printed Name)

CYNDI WARE

C. Date of Delivery

10-14-10

D. Is delivery address different from item 1?

☐ Yes

If YES, enter delivery address below:

☒ No

3. Service Type

☐ Certified Mail

☐ Express Mail

☐ Registered

☐ Return Receipt for Merchandise

☐ Insured Mail

☐ C.O.D.

4. Restricted Delivery? (Extra Fee)

☐ Yes



UNITED STATES POSTAL SERVICE



First-Class Mail  
Postage & Fees Paid  
USPS  
Permit No. G-10

- Sender: Please print your name, address, and ZIP+4 in this box •

**U.S. DEPARTMENT OF THE INTERIOR  
BUREAU OF LAND MANAGEMENT  
ARIZONA STATE OFFICE  
ONE NORTH CENTRAL AVENUE, SUITE 800  
PHOENIX, AZ 85004-4427**



October 8, 2010

In Reply Refer To:  
3800 (9310) TS  
AMC362401, AMC362442

CERTIFIED MAIL - RETURN RECEIPT REQUESTED No. 7010 0780 0001 4667 2982

PATTI WOOLRIDGE	DECISION	
1020 E. SADDLE BUTTE ST.	:	AMC362401, AMC362442
APACHE JUNCTION, AZ 85219	:	M&M, B&B
	:	
	:	

Decision Vacated

The decision of October 4, 2010, declaring the above listed mining claims forfeited for failure to file the corrected amendments , is hereby vacated.

The decision was issued due to administrative error. The amendments have been recorded. Our records have been updated to show the claims are current.

Please include your AMC serial number(s) on all correspondence. If you have questions please contact Tony Smith at 602-417-9355.

Stephen K. Hansen  
Group Administrator  
Lands and Minerals

TSmith:lm:100810

# SENDER: COMPLETE THIS SECTION

- Complete items 1, 2, and 3. Also complete item 4 if Restricted Delivery is desired.
- Print your name and address on the reverse so that we can return the card to you.
- Attach this card to the back of the mailpiece, or on the front if space permits.

1. Article Addressed to:

**PATTI WOOLDRIDGE**  
 1020 E SADDLE BUTTE ST  
 APACHE JUNCTION, AZ 85219  
 AZ931 TS AMC362442

2. Article Number

(Transfer from service label)

7010 0780 0001 4667 6546

# COMPLETE THIS SECTION ON DELIVERY

A. Signature

**X** *Patti Wooldridge*

☐ Agent

☐ Addressee

B. Received by (Printed Name)

*Patti Wooldridge*

C. Date of Delivery

*10/2/10*


D. Is delivery address different from item 1? ☐ Yes

If YES, enter delivery address below:

☐ No

2010 OCT -8 P

PHOENIX, ARIZONA



3. Service Type

☐ Certified Mail

☐ Express Mail

☐ Registered

☐ Return Receipt for Merchandise

☐ Insured Mail

☐ C.O.D.

4. Restricted Delivery? (Extra Fee)

☐ Yes

UNITED STATES POSTAL SERVICE



First-Class Mail  
Postage & Fees Paid  
USPS  
Permit No. G-10

- Sender: Please print your name, address, and ZIP+4 in this box •

**U.S. DEPARTMENT OF THE INTERIOR  
BUREAU OF LAND MANAGEMENT  
ARIZONA STATE OFFICE  
ONE NORTH CENTRAL AVENUE, SUITE 800  
PHOENIX, AZ 85004-4427**





October 4, 2010

In Reply Refer To:  
3800 (9310) TS  
AMC362442

CERTIFIED MAIL - RETURN RECEIPT REQUESTED No. 7010 0780 0001 4667 6560

DECISION

JOSEPH GRIEGER  
7222 E. JASMINE ST  
MESA, ARIZONA 85207

: This Decision Affects Those Claims  
: Shown in the Block Below.  
:

---

AMC362442  
B&B

---

Mining Claim(s) Declared Null and Void Ab Initio

Pursuant to Title 43 Code of Federal Regulations (CFR) 3832.1, this office received your notice(s) of location for recording mining claims. In accordance with 43 CFR 3833.91, the claim(s) listed above is/are hereby declared null and void ab initio for the reason indicated below. A copy of the Master Title Plat is enclosed for your convenience, if applicable.

A notice, dated August 9, 2010, was sent requesting an Amendment be filed reducing the length of the B&B, (AMC362442), mining claim. We received an amendment but it had not been filed at the county first as required by 43 Federal Code of Regulations (CFR), 3833.22 (a). On 08/24/2010, Dan Ware, an owner was contacted by phone of the error and Mr. Ware stated he would have the corrected Amendment filed at the BLM within two weeks. NO corrected Amendment was received within the 30-day timeframe and therefore the mining claim is declared forfeited.

This decision does not relieve you of the liability for reclamation of all areas disturbed by your activities on land encompassed by your mining claim(s) and/or site(s). After you complete the reclamation, you must notify the authorized officer of the appropriate surface managing agency so that the authorized officer may conduct a final site inspection and determine

**SENDER: COMPLETE THIS SECTION**

- Complete items 1, 2, and 3. Also complete item 4 if Restricted Delivery is desired.
- Print your name and address on the reverse so that we can return the card to you.
- Attach this card to the back of the mailpiece, or on the front if space permits.

1. Article Addressed to:

JOSEPH GRIEGER  
7222 E. JASMINE ST  
MESA, ARIZONA 85207  
AZ931 TS AMC362442

OCT -8 P 2:48  
PHOENIX, ARIZONA

2. Ar  
(Tr

**COMPLETE THIS SECTION ON DELIVERY**

A. Signature

X *Joseph Grieger*

☐ Agent

☐ Addressee

B. Received by (Printed Name)

C. Date of Delivery

10-6-10

D. Is delivery address different from item 1? ☐ Yes

If YES, enter delivery address below:

☐ No

3. Service Type

☐ Certified Mail

☐ Express Mail

☐ Registered

☐ Return Receipt for Merchandise

☐ Insured Mail

☐ C.O.D.

4. Restricted Delivery? (Extra Fee)

☐ Yes

UNITED STATES POSTAL SERVICE

PHOENIX AZ 850  
07 OCT 10 PM '61

First-Class Mail  
Postage & Fees Paid  
USPS  
Permit No. G-10

- Sender: Please print your name, address, and ZIP+4 in this box •

**U.S. DEPARTMENT OF THE INTERIOR  
BUREAU OF LAND MANAGEMENT  
ARIZONA STATE OFFICE  
ONE NORTH CENTRAL AVENUE, SUITE 800  
PHOENIX, AZ 85004-4427**

whether you may be released from liability. If you fail to reclaim the land to the satisfaction of the authorized officer, the surface management agency may cite you for noncompliance under its surface management regulations.

For land administered by the BLM, if you fail to reclaim the land to the satisfaction of the authorized officer as required in 43 CFR Subpart 3809, the BLM will issue an order of noncompliance under 43 CFR 3809.601(a). If you fail to comply with the noncompliance order, the BLM may take further action under 43 CFR 3809.604. Failure to conduct reclamation is a prohibited act that may subject you to criminal penalties. See 43 CFR 3809.605(h) and 43 CFR 3809.700. If your occupancy has been terminated and you fail to remove structures, material, and equipment, and any personal property in accordance with the regulations in 43 CFR 3715.5-1, the BLM may dispose of the property. In accordance with 43 CFR 3715.5-2, you will remain liable for the costs the BLM incurs in removing and disposing of the property.

This decision may be appealed to the Interior Board of Land Appeals, Office of the Secretary, in accordance with the regulations contained in 43 CFR, Part 4 and the enclosed Form 1842-1. If an appeal is taken, your notice of appeal must be filed in this office (at the above address) within 30 days from receipt of this decision. The appellant has the burden of showing that the decision appealed from is in error.

If you wish to file a petition pursuant to regulation 43 CFR 4.21 (58 FR 4939, January 19, 1993), for a stay of the effectiveness of this decision during the time that your appeal is being reviewed by the Board, the petition for a stay must accompany your notice of appeal. A petition for a stay is required to show sufficient justification based on the standards listed below. Copies of the notice of appeal and petition for a stay must also be submitted to each party named in this decision and to the Interior Board of Land Appeals and to the appropriate Office of the Solicitor (see 43 CFR 4.413) at the same time the original documents are filed with this office. If you request a stay, you have the burden of proof to demonstrate that a stay should be granted.

#### Standards for Obtaining a Stay

Except as otherwise provided by law or other pertinent regulation, a petition for a stay of a decision pending appeal shall show sufficient justification based on the following standards:

- (1) The relative harm to the parties if the stay is granted or denied,
- (2) The likelihood of the appellant's success on the merits,
- (3) The likelihood of immediate and irreparable harm if the stay is not granted, and
- (4) Whether the public interest favors granting the stay.

If additional information is required, please contact TONY SMITH 602-417-9355. Please



include your AMC serial number(s) on all correspondence.

Stephen K. Hansen  
Acting Group Administrator  
Lands and Minerals

Enclosures  
TSmith:lm:100410

October 8, 2010

In Reply Refer To:  
3800 (9310) TS  
AMC362401, AMC362442

CERTIFIED MAIL - RETURN RECEIPT REQUESTED No. 7010 0780 0001 4667 2968

JOSEPH GRIEGER	DECISION	
7222 E. JASMINE ST	:	AMC362401, AMC362442
MESA, AZ 85207	:	M&M, B&B
	:	
	:	

Decision Vacated

The decision of October 4, 2010, declaring the above listed mining claims forfeited for failure to file the corrected amendments , is hereby vacated.

The decision was issued due to administrative error. The amendments have been recorded. Our records have been updated to show the claims are current.

Please include your AMC serial number(s) on all correspondence. If you have questions please contact Tony Smith at 602-417-9355.

Stephen K. Hansen  
Group Administrator  
Lands and Minerals

TSmith:lm:100810

# SENDER: COMPLETE THIS SECTION

- Complete items 1, 2, and 3. Also complete item 4 if Restricted Delivery is desired.
- Print your name and address on the reverse so that we can return the card to you.
- Attach this card to the back of the mailpiece, or on the front if space permits.

1. Article Addressed to:

JOSEPH GRIEGER  
7222 E. JASMINE ST  
MESA, ARIZONA 85207  
AZ931 TS AMC362401

# COMPLETE THIS SECTION ON DELIVERY

A. Signature

X *Joseph A. Grieger*

☐ Agent

☐ Addressee

B. Received by (Printed Name)

C. Date of Delivery

10-6-10

D. Is delivery address different from item 1? ☐ Yes

If YES, enter delivery address below:

☐ No

3. Service Type

☐ Certified Mail

☐ Express Mail

☐ Registered

☐ Return Receipt for Merchandise

☐ Insured Mail

☐ C.O.D.

4. Restricted Delivery? (Extra Fee)

☐ Yes

UNITED STATES POSTAL SERVICE

PHOENIX AZ 850

07 OCT 2010 PM 11 L

First-Class Mail  
Postage & Fees Paid  
USPS  
Permit No. G-10

- Sender: Please print your name, address, and ZIP+4 in this box •

U.S. DEPARTMENT OF THE INTERIOR  
BUREAU OF LAND MANAGEMENT  
ARIZONA STATE OFFICE  
ONE NORTH CENTRAL AVENUE, SUITE 800  
PHOENIX, AZ 85004-4427





October 8, 2010

In Reply Refer To:  
3800 (9310) TS  
AMC362401, AMC362442

CERTIFIED MAIL - RETURN RECEIPT REQUESTED No. 7010 0780 0001 4667 2999

RAY OSE	DECISION	
762 E 2 <sup>ND</sup> AVE	:	AMC362401, AMC362442
APACHE JUNCTION, AZ 85219	:	M&M, B&B
	:	
	:	

Decision Vacated

The decision of October 4, 2010, declaring the above listed mining claims forfeited for failure to file the corrected amendments , is hereby vacated.

The decision was issued due to administrative error. The amendments have been recorded. Our records have been updated to show the claims are current.

Please include your AMC serial number(s) on all correspondence. If you have questions please contact Tony Smith at 602-417-9355.

Stephen K. Hansen  
Group Administrator  
Lands and Minerals

TSmith:lm:100810

UNITED STATES  
DEPARTMENT OF INTERIOR  
Bureau of Land Management  
Arizona State Office  
One North Central Avenue, Suite 800  
Phoenix, Arizona 85004-4427

OFFICIAL BUSINESS  
PENALTY FOR PRIVATE USE \$300

AN EQUAL

CERTIFIED MAIL™



7010 0780 0001 4667 6751



02 1A  
0004205804 OCT 05 2010  
MAILED FROM ZIP CODE 85004

\$ 05.71<sup>0</sup>

RAY OSE  
652 E. 2ND AVE  
APACHE JUNCTION, AZ 85219  
AZ931 TS AMC362401

NSN

address  
correct  
Robert


10290

NIXIE 850 DE 1 DD 10/05/10

RETURN TO SENDER  
NO SUCH NUMBER  
UNABLE TO FORWARD

BC: 85004442700 \*0414-01159-05-40

850044427



### SENDER: COMPLETE THIS SECTION

- Complete items 1, 2, and 3. Also complete item 4 if Restricted Delivery is desired.
- Print your name and address on the reverse so that we can return the card to you.
- Attach this card to the back of the mailpiece, or on the front if space permits.

1. Article Addressed to:

RAY OSE  
652 E. 2ND AVE  
APACHE JUNCTION, AZ 85219  
AZ931 TS AMC362401

2. Article Number

(Transfer from service label)

7010 0780 0001 4667 6751

### COMPLETE THIS SECTION ON DELIVERY

A. Signature

X

☐ Agent

☐ Addressee

B. Received by (Printed Name)

C. Date of Delivery

D. Is delivery address different from item 1? ☐ Yes  
If YES, enter delivery address below: ☐ No

3. Service Type

☐ Certified Mail

☐ Express Mail

☐ Registered

☐ Return Receipt for Merchandise

☐ Insured Mail

☐ C.O.D.

4. Restricted Delivery? (Extra Fee)

☐ Yes

UNITED STATES  
DEPARTMENT OF INTERIOR  
Bureau of Land Management  
Arizona State Office  
One North Central Avenue, Suite 800  
Phoenix, Arizona 85004-4427

OFFICIAL BUSINESS  
PENALTY FOR PRIVATE USE \$300

CERTIFIED MAIL™



7010 0780 0001 4667 6577



UNITED STATES POSTAGE  
U.S. OFFICIAL MAIL  
PENALTY FOR  
PRIVATE USE \$300  
PITNEY BOWES  
02 1A  
0004205804 OCT05 2010  
\$ 05.71<sup>0</sup>  
MAILED FROM ZIP CODE 85004

RAY OSE  
652 E. 2ND AVE  
APACHE JUNCTION, AZ 85219  
AZ931 TS AMC362442

RECEIVED  
FLM AZ STATE OFFICE  
200 OCT -8 P 2 03  
NSW  
APACHE JUNCTION, ARIZONA


10291

NIXIE 850 DE 1 DD 10/06/10

RETURN TO SENDER  
NO SUCH NUMBER  
UNABLE TO FORWARD

BC: 85004442700 \*0414-01155-05-40

850044427



6521589999

# **SENDER: COMPLETE THIS SECTION**

- Complete items 1, 2, and 3. Also complete item 4 if Restricted Delivery is desired.
- Print your name and address on the reverse so that we can return the card to you.
- Attach this card to the back of the mailpiece, or on the front if space permits.

1. Article Addressed to:

RAY OSE  
652 E. 2ND AVE  
APACHE JUNCTION, AZ 85219  
AZ931 TS AMC362442

2. Article Number  
(Transfer from service label)

# **COMPLETE THIS SECTION ON DELIVERY**

A. Signature

**X**

- ☐ Agent  
☐ Addressee

B. Received by (Printed Name)

C. Date of Delivery

D. Is delivery address different from item 1? ☐ Yes  
If YES, enter delivery address below: ☐ No

3. Service Type

- ☐ Certified Mail ☐ Express Mail  
☐ Registered ☐ Return Receipt for Merchandise  
☐ Insured Mail ☐ C.O.D.

4. Restricted Delivery? (Extra Fee)

☐ Yes

7010 0780 0001 4667 6577



October 8, 2010

In Reply Refer To:  
3800 (9310) TS  
AMC362401, AMC362442

CERTIFIED MAIL - RETURN RECEIPT REQUESTED No. 7010 0780 0001 4667 2975

BILL KEELY  
10561 E. CICERO ST  
MESA, AZ 85207

DECISION

:  
:  
:  
:

AMC362401, AMC362442  
M&M, B&B

Decision Vacated

The decision of October 4, 2010, declaring the above listed mining claims forfeited for failure to file the corrected amendments , is hereby vacated.

The decision was issued due to administrative error. The amendments have been recorded. Our records have been updated to show the claims are current.

Please include your AMC serial number(s) on all correspondence. If you have questions please contact Tony Smith at 602-417-9355.

Stephen K. Hansen  
Group Administrator  
Lands and Minerals

TSmith:lm:100810



# United States Department of the Interior

BUREAU OF LAND MANAGEMENT  
Arizona State Office  
One North Central Avenue, Suite 800  
Phoenix, Arizona 85004-4427  
[www.blm.gov/az/](http://www.blm.gov/az/)



October 8, 2010

In Reply Refer To:  
3800 (9310) TS  
AMC362401, AMC362442

CERTIFIED MAIL - RETURN RECEIPT REQUESTED No. 7010 0780 0001 4667 2975

## DECISION

BILL KEELY  
10561 E. CICERO ST  
MESA, AZ 85207

:  
:  
:  
:  
:

AMC362401, AMC362442  
M&M, B&B

## Decision Vacated

The decision of October 4, 2010, declaring the above listed mining claims forfeited for failure to file the corrected amendments, is hereby vacated.

The decision was issued due to administrative error. The amendments have been recorded. Our records have been updated to show the claims are current.

Please include your AMC serial number(s) on all correspondence. If you have questions please contact Tony Smith at 602-417-9355.

Stephen K. Hansen  
Group Administrator  
Lands and Minerals

TSmith:lm:100810



# United States Department of the Interior

BUREAU OF LAND MANAGEMENT

Arizona State Office

One North Central Avenue, Suite 800

Phoenix, Arizona 85004-4427

[www.blm.gov/az/](http://www.blm.gov/az/)



October 8, 2010

In Reply Refer To:

3800 (9310) TS

AMC362401, AMC362442

CERTIFIED MAIL - RETURN RECEIPT REQUESTED No. 7010 0780 0001 4667 2951

## DECISION

MICHAEL L. COPELAN  
50172 W CIMARRON RD  
MARICOPA, AZ 85239

:  
:  
:  
:

AMC362401, AMC362442  
M&M, B&B

## Decision Vacated

The decision of October 4, 2010, declaring the above listed mining claims forfeited for failure to file the corrected amendments, is hereby vacated.

The decision was issued due to administrative error. The amendments have been recorded. Our records have been updated to show the claims are current.

Please include your AMC serial number(s) on all correspondence. If you have questions please contact Tony Smith at 602-417-9355.

*Stephen K. Hansen*

Stephen K. Hansen  
Group Administrator  
Lands and Minerals

TSmith:lm:100810

October 8, 2010

In Reply Refer To:  
3800 (9310) TS  
AMC362401, AMC362442

CERTIFIED MAIL - RETURN RECEIPT REQUESTED No. 7010 0780 0001 4667 2951

MICHAEL L. COPELAN  
50172 W CIMARRON RD  
MARICOPA, AZ 85239

DECISION

:  
:  
:  
:

AMC362401, AMC362442  
M&M, B&B

Decision Vacated

The decision of October 4, 2010, declaring the above listed mining claims forfeited for failure to file the corrected amendments , is hereby vacated.

The decision was issued due to administrative error. The amendments have been recorded. Our records have been updated to show the claims are current.

Please include your AMC serial number(s) on all correspondence. If you have questions please contact Tony Smith at 602-417-9355.

Stephen K. Hansen  
Group Administrator  
Lands and Minerals

TSmith:lm:100810

October 4, 2010

In Reply Refer To:  
3800 (9310) TS  
AMC362442

CERTIFIED MAIL - RETURN RECEIPT REQUESTED No. 7010 0780 0001 4667 6584

DECISION

DAN WARE : This Decision Affects Those Claims  
BOX 1200 : Shown in the Block Below.  
APACHE JUNCTION, ARIZONA 85117-4048:

---

AMC362442  
B&B

---

Mining Claim(s) Declared Null and Void Ab Initio

Pursuant to Title 43 Code of Federal Regulations (CFR) 3832.1, this office received your notice(s) of location for recording mining claims. In accordance with 43 CFR 3833.91, the claim(s) listed above is/are hereby declared null and void ab initio for the reason indicated below. A copy of the Master Title Plat is enclosed for your convenience, if applicable.

A notice, dated August 9, 2010, was sent requesting an Amendment be filed reducing the length of the B&B, (AMC362442), mining claim. We received an amendment but it had not been filed at the county first as required by 43 Federal Code of Regulations (CFR), 3833.22 (a). On 08/24/2010, Dan Ware, an owner was contacted by phone of the error and Mr. Ware stated he would have the corrected Amendment filed at the BLM within two weeks. NO corrected Amendment was received within the 30-day timeframe and therefore the mining claim is declared forfeited.

This decision does not relieve you of the liability for reclamation of all areas disturbed by your activities on land encompassed by your mining claim(s) and/or site(s). After you complete the reclamation, you must notify the authorized officer of the appropriate surface managing agency so that the authorized officer may conduct a final site inspection and determine



# SENDER: COMPLETE THIS SECTION

- Complete items 1, 2, and 3. Also complete item 4 if Restricted Delivery is desired.
- Print your name and address on the reverse so that we can return the card to you.
- Attach this card to the back of the mailpiece, or on the front if space permits.

1. Article Addressed to:

DAN WARE  
BOX 1200  
APACHE JUNCTION, AZ 85117  
AZ931 TS AMC362442

2. Article Number  
(Transfer from service label)

7010 0780 0001 4667 6584

# COMPLETE THIS SECTION ON DELIVERY

A. Signature

X

Cynthia Ware

- ☐ Agent  
☐ Addressee

B. Received by (Printed Name)

CYNTHIA WARE

C. Date of Delivery

8666-02158

D. Is delivery address different from item 1?

☐ Yes

If YES, enter delivery address below:


☐ No

3. Service Type


- ☐ Certified Mail      ☐ Express Mail  
☐ Registered      ☐ Return Receipt for Merchandise  
☐ Insured Mail      ☐ C.O.D.

4. Restricted Delivery? (Extra Fee)

☐ Yes



UNITED STATES POSTAL SERVICE



First-Class Mail  
Postage & Fees Paid  
USPS  
Permit No. G-10

- Sender: Please print your name, address, and ZIP+4 in this box •

**U.S. DEPARTMENT OF THE INTERIOR  
BUREAU OF LAND MANAGEMENT  
ARIZONA STATE OFFICE  
ONE NORTH CENTRAL AVENUE, SUITE 800  
PHOENIX, AZ 85004-4427**

whether you may be released from liability. If you fail to reclaim the land to the satisfaction of the authorized officer, the surface management agency may cite you for noncompliance under its surface management regulations.

For land administered by the BLM, if you fail to reclaim the land to the satisfaction of the authorized officer as required in 43 CFR Subpart 3809, the BLM will issue an order of noncompliance under 43 CFR 3809.601(a). If you fail to comply with the noncompliance order, the BLM may take further action under 43 CFR 3809.604. Failure to conduct reclamation is a prohibited act that may subject you to criminal penalties. See 43 CFR 3809.605(h) and 43 CFR 3809.700. If your occupancy has been terminated and you fail to remove structures, material, and equipment, and any personal property in accordance with the regulations in 43 CFR 3715.5-1, the BLM may dispose of the property. In accordance with 43 CFR 3715.5-2, you will remain liable for the costs the BLM incurs in removing and disposing of the property.

This decision may be appealed to the Interior Board of Land Appeals, Office of the Secretary, in accordance with the regulations contained in 43 CFR, Part 4 and the enclosed Form 1842-1. If an appeal is taken, your notice of appeal must be filed in this office (at the above address) within 30 days from receipt of this decision. The appellant has the burden of showing that the decision appealed from is in error.

If you wish to file a petition pursuant to regulation 43 CFR 4.21 (58 FR 4939, January 19, 1993), for a stay of the effectiveness of this decision during the time that your appeal is being reviewed by the Board, the petition for a stay must accompany your notice of appeal. A petition for a stay is required to show sufficient justification based on the standards listed below. Copies of the notice of appeal and petition for a stay must also be submitted to each party named in this decision and to the Interior Board of Land Appeals and to the appropriate Office of the Solicitor (see 43 CFR 4.413) at the same time the original documents are filed with this office. If you request a stay, you have the burden of proof to demonstrate that a stay should be granted.

#### Standards for Obtaining a Stay

Except as otherwise provided by law or other pertinent regulation, a petition for a stay of a decision pending appeal shall show sufficient justification based on the following standards:

- (1) The relative harm to the parties if the stay is granted or denied,
- (2) The likelihood of the appellant's success on the merits,
- (3) The likelihood of immediate and irreparable harm if the stay is not granted, and
- (4) Whether the public interest favors granting the stay.

If additional information is required, please contact TONY SMITH 602-417-9355. Please

include your AMC serial number(s) on all correspondence.

Stephen K. Hansen  
Acting Group Administrator  
Lands and Minerals

Enclosures  
TSmith:lm:100410

August 9, 2010

In Reply Refer To:  
3800 (9310) TS  
AMC362442

CERTIFIED MAIL - RETURN RECEIPT REQUESTED No. 7009 1410 0001 7124 0458

NOTICE

PATTI WOOLRIDGE  
1020 E SADDLE BUTTE ST  
APACHE JUNCTION, ARIZONA 85219

---

AMC362442, AMC362445  
B&B, SOARING EAGLE 2

---

Mining Claim Location Notice(s) – Amendment(s) Required

Pursuant to Title 43 Code of Federal Regulations (CFR) 3832.1, this office received your notices of location for recording mining claims. In accordance with 43 CFR 3832.12, the claims listed above cannot be accepted as filed and must be amended as noted below.

The claim is an excessive length. A placer claim cannot exceed one mile in length (5,280 feet). You cannot take in any new ground and must reduce the length.

You must file an amendment for each claim listed above to correct the defects identified. An amendment must be recorded with the county prior to filing with the BLM. There is a \$10 BLM processing fee for each amendment. We must receive the amendments within 30 days of your receipt of this decision. If the amendments are not received within the 30-day timeframe the mining claims will be declared null and void.

If additional information is required, please contact TONY SMITH@ 602-417-9355. Please



**SENDER: COMPLETE THIS SECTION**

- Complete items 1, 2, and 3. Also complete item 4 if Restricted Delivery is desired.
- Print your name and address on the reverse so that we can return the card to you.
- Attach this card to the back of the mailpiece, or on the front if space permits.

**1. Article Addressed to:**

PATTI WOOLRIDGE  
1020 E SADDLE BUTTE ST  
APACHE JUNCTION, AZ 85219  
AZ931 TS AMC362442


**2. Article Number**

(Transfer from service label)

7009 1410 0001 7124 0458

**COMPLETE THIS SECTION ON DELIVERY****A. Signature****X**☐ Agent☐ Addressee**B. Received by (Printed Name)****C. Date of Delivery****D. Is delivery address different from item 1?**☒ Yes

If YES, enter delivery address below:

☐ No**3. Service Type**☐ Certified Mail☐ Express Mail☐ Registered☐ Return Receipt for Merchandise☐ Insured Mail☐ C.O.D.**4. Restricted Delivery? (Extra Fee)**☐ Yes

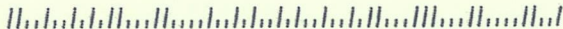
UNITED STATES POSTAL SERVICE



First-Class Mail  
Postage & Fees Paid  
USPS  
Permit No. G-10

- Sender: Please print your name, address, and ZIP+4 in this box •

**U.S. DEPARTMENT OF THE INTERIOR  
BUREAU OF LAND MANAGEMENT  
ARIZONA STATE OFFICE  
ONE NORTH CENTRAL AVENUE, SUITE 800  
PHOENIX, AZ 85004-4427**



include your AMC serial number(s) on all correspondence.

Stephen K. Hansen  
Group Administrator  
Renewable and Mineral Resources

TS:lm:080910

August 9, 2010

In Reply Refer To:  
3800 (9310) TS  
AMC362442

CERTIFIED MAIL - RETURN RECEIPT REQUESTED No. 7009 1410 0001 7124 0489

NOTICE

MARTHA MONTAGUE  
4826 N VALLEY DR  
APACHE JUNCTION, ARIZONA 85120-8755

---

AMC362442, AMC362445  
B&B, SOARING EAGLE 2

---

Mining Claim Location Notice(s) – Amendment(s) Required

Pursuant to Title 43 Code of Federal Regulations (CFR) 3832.1, this office received your notices of location for recording mining claims. In accordance with 43 CFR 3832.12, the claims listed above cannot be accepted as filed and must be amended as noted below.

The claim is an excessive length. A placer claim cannot exceed one mile in length (5,280 feet). You cannot take in any new ground and must reduce the length.

You must file an amendment for each claim listed above to correct the defects identified. An amendment must be recorded with the county prior to filing with the BLM. There is a \$10 BLM processing fee for each amendment. We must receive the amendments within 30 days of your receipt of this decision. If the amendments are not received within the 30-day timeframe the mining claims will be declared null and void.

If additional information is required, please contact TONY SMITH@ 602-417-9355. Please

# SENDER: COMPLETE THIS SECTION

- Complete items 1, 2, and 3. Also complete item 4 if Restricted Delivery is desired.
- Print your name and address on the reverse so that we can return the card to you.
- Attach this card to the back of the mailpiece, or on the front if space permits.

1. Article Addressed to:

MARTHA MONTAGUE  
4826 N VALLEY DR  
APACHE JUNCTION, AZ 85120-8755  
AZ931 TS AMC362442

2. Article Number

(Transfer from service label)

7009 1410 0001 7124 0489

# COMPLETE THIS SECTION ON DELIVERY

A. Signature

*[Signature]*

☐ Agent

☒ Addressee

B. Received by (Printed Name)

C. Date of Delivery

D. Is delivery address different from item 1? ☐ Yes

If YES, enter delivery address below:

☐ No

3. Service Type

☐ Certified Mail

☐ Express Mail

☐ Registered

☐ Return Receipt for Merchandise

☐ Insured Mail

☐ C.O.D.

4. Restricted Delivery? (Extra Fee)

☐ Yes



EUGENE OR 974

UNITED STATES POSTAL SERVICE

17 AUG 2010 PM 1:17



First-Class Mail  
Postage & Fees Paid  
USPS  
Permit No. G-10

- Sender: Please print your name, address, and ZIP+4 in this box •

U.S. DEPARTMENT OF THE INTERIOR  
BUREAU OF LAND MANAGEMENT  
ARIZONA STATE OFFICE  
ONE NORTH CENTRAL AVENUE, SUITE 800  
PHOENIX, AZ 85004-4427



include your AMC serial number(s) on all correspondence.

Stephen K. Hansen  
Group Administrator  
Renewable and Mineral Resources

TS:lm:080910

August 9, 2010

In Reply Refer To:  
3800 (9310) TS  
AMC362442

CERTIFIED MAIL - RETURN RECEIPT REQUESTED No. 7009 1410 0001 7124 0526

NOTICE

MICHAEL COPELAN  
50172 W CIMARRON RD  
MARICOPA, ARIZONA 85239

---

AMC362442, AMC362445  
B&B, SOARING EAGLE 2

---

Mining Claim Location Notice(s) – Amendment(s) Required

Pursuant to Title 43 Code of Federal Regulations (CFR) 3832.1, this office received your notices of location for recording mining claims. In accordance with 43 CFR 3832.12, the claims listed above cannot be accepted as filed and must be amended as noted below.

The claim is an excessive length. A placer claim cannot exceed one mile in length (5,280 feet). You cannot take in any new ground and must reduce the length.

You must file an amendment for each claim listed above to correct the defects identified. An amendment must be recorded with the county prior to filing with the BLM. There is a \$10 BLM processing fee for each amendment. We must receive the amendments within 30 days of your receipt of this decision. If the amendments are not received within the 30-day timeframe the mining claims will be declared null and void.

If additional information is required, please contact TONY SMITH@ 602-417-9355. Please

# SENDER: COMPLETE THIS SECTION

- Complete items 1, 2, and 3. Also complete item 4 if Restricted Delivery is desired.
- Print your name and address on the reverse so that we can return the card to you.
- Attach this card to the back of the mailpiece, or on the front if space permits.

1. Article Addressed to:

MICHAEL COPELAN  
50172 W CIMARRON RD  
MARICOPA, ARIZONA 85239  
AZ931 TS AMC362442

2. Article Number

(Transfer from service label)

7009 1410 0001 7124 0526

# COMPLETE THIS SECTION ON DELIVERY

A. Signature

\* Mary E Copelan

☐ Agent

☐ Addressee

B. Received by (Printed Name)

Mary E Copelan

C. Date of Delivery

8-18-10

D. Is delivery address different from item 1?

☐ Yes

If YES, enter delivery address below:

☐ No

3. Service Type

☐ Certified Mail

☐ Express Mail

☐ Registered

☐ Return Receipt for Merchandise

☐ Insured Mail

☐ C.O.D.


4. Restricted Delivery? (Extra Fee)

☐ Yes

2010 AUG 19 PM 2:37

PHOENIX, ARIZONA

UNITED STATES POSTAL SERVICE



First-Class Mail  
Postage & Fees Paid  
USPS  
Permit No. G-10

- Sender: Please print your name, address, and ZIP+4 in this box •

**U.S. DEPARTMENT OF THE INTERIOR  
BUREAU OF LAND MANAGEMENT  
ARIZONA STATE OFFICE  
ONE NORTH CENTRAL AVENUE, SUITE 800  
PHOENIX, AZ 85004-4427**





include your AMC serial number(s) on all correspondence.

Stephen K. Hansen  
Group Administrator  
Renewable and Mineral Resources

TS:lm:080910

August 9, 2010

In Reply Refer To:  
3800 (9310) TS  
AMC362442

CERTIFIED MAIL - RETURN RECEIPT REQUESTED No. 7009 1410 0001 7124 0472

NOTICE

DAN WARE  
370 N WINCHESTER RD  
APACHE JUNCTION, ARIZONA 85119-1434

---

AMC362442, AMC362445  
B&B, SOARING EAGLE 2

*B&B is still @ County but coming*

---

Mining Claim Location Notice(s) – Amendment(s) Required

Pursuant to Title 43 Code of Federal Regulations (CFR) 3832.1, this office received your notices of location for recording mining claims. In accordance with 43 CFR 3832.12, the claims listed above cannot be accepted as filed and must be amended as noted below.

The claim is an excessive length. A placer claim cannot exceed one mile in length (5,280 feet). You cannot take in any new ground and must reduce the length.

You must file an amendment for each claim listed above to correct the defects identified. An amendment must be recorded with the county prior to filing with the BLM. There is a \$10 BLM processing fee for each amendment. We must receive the amendments within 30 days of your receipt of this decision. If the amendments are not received within the 30-day timeframe the mining claims will be declared null and void.

If additional information is required, please contact TONY SMITH@ 602-417-9355. Please

# SENDER: COMPLETE THIS SECTION

- Complete items 1, 2, and 3. Also complete item 4 if Restricted Delivery is desired.
- Print your name and address on the reverse so that we can return the card to you.
- Attach this card to the back of the mailpiece, or on the front if space permits.

1. Article Addressed to:

2010 AUG 13 P 3:13  
 DAN WARE  
 370 N WINCHESTER RD  
 APACHE JUNCTION, AZ 85119-1434  
 AZ931 TS AMC362442

2. Article Number

(Transfer from service label)

7009 1410 0001 7124 0472

# COMPLETE THIS SECTION ON DELIVERY

A. Signature

X Mrs Dan Ware

☐ Agent

☐ Addressee

B. Received by (Printed Name)

MRS DAN WARE

C. Date of Delivery

8/12/10

D. Is delivery address different from item 1? ☐ Yes

If YES, enter delivery address below:

☐ No

3. Service Type

☐ Certified Mail

☐ Express Mail

☐ Registered

☐ Return Receipt for Merchandise


☐ Insured Mail

☐ C.O.D.

4. Restricted Delivery? (Extra Fee)

☐ Yes

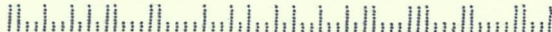
UNITED STATES POSTAL SERVICE



First-Class Mail  
Postage & Fees Paid  
USPS  
Permit No. G-10

- Sender: Please print your name, address, and ZIP+4 in this box •

**U.S. DEPARTMENT OF THE INTERIOR  
BUREAU OF LAND MANAGEMENT  
ARIZONA STATE OFFICE  
ONE NORTH CENTRAL AVENUE, SUITE 800  
PHOENIX, AZ 85004-4427**



include your AMC serial number(s) on all correspondence.

Stephen K. Hansen  
Group Administrator  
Renewable and Mineral Resources

TS:lm:080910

August 9, 2010

In Reply Refer To:  
3800 (9310) TS  
AMC362442

CERTIFIED MAIL - RETURN RECEIPT REQUESTED No. 7009 1410 0001 7124 0496

NOTICE

OTIS LARSEN  
661 HAWES RD #38  
MESA, ARIZONA 85208

---

AMC362442, AMC362445  
B&B, SOARING EAGLE 2

---

Mining Claim Location Notice(s) – Amendment(s) Required

Pursuant to Title 43 Code of Federal Regulations (CFR) 3832.1, this office received your notices of location for recording mining claims. In accordance with 43 CFR 3832.12, the claims listed above cannot be accepted as filed and must be amended as noted below.

The claim is an excessive length. A placer claim cannot exceed one mile in length (5,280 feet). You cannot take in any new ground and must reduce the length.

You must file an amendment for each claim listed above to correct the defects identified. An amendment must be recorded with the county prior to filing with the BLM. There is a \$10 BLM processing fee for each amendment. We must receive the amendments within 30 days of your receipt of this decision. If the amendments are not received within the 30-day timeframe the mining claims will be declared null and void.

If additional information is required, please contact TONY SMITH@ 602-417-9355. Please



# SENDER: COMPLETE THIS SECTION

- Complete items 1, 2, and 3. Also complete item 4 if Restricted Delivery is desired.
- Print your name and address on the reverse so that we can return the card to you.
- Attach this card to the back of the mailpiece, or on the front if space permits.

1. Article Addressed to:

OTIS LARSEN  
661 HAWES RD #38  
MESA, ARIZONA 85208  
AZ931 TS AMC362442

2. Article Number

(Transfer from service label)

# COMPLETE THIS SECTION ON DELIVERY

A. Signature

X Otis C. Larson

☐ Agent

☒ Addressee

B. Received by (Printed Name)

Otis C. Larson Jr

C. Date of Delivery

8/12/10

D. Is delivery address different from item 1?

☐ Yes

If YES, enter delivery address below:

☐ No

3. Service Type

☐ Certified Mail

☐ Express Mail

☐ Registered

☐ Return Receipt for Merchandise

☐ Insured Mail

☐ C.O.D.


4. Restricted Delivery? (Extra Fee)

☐ Yes

7009 1410 0001 7124 0496

UNITED STATES POSTAL SERVICE

PHOENIX AZ 85004



First-Class Mail  
Postage & Fees Paid  
USPS  
Permit No. G-10

12 AUG 2010 PM 4 T

- Sender: Please print your name, address, and ZIP+4 in this box •

U.S. DEPARTMENT OF THE INTERIOR  
BUREAU OF LAND MANAGEMENT  
ARIZONA STATE OFFICE  
ONE NORTH CENTRAL AVENUE, SUITE 800  
PHOENIX, AZ 85004-4427



include your AMC serial number(s) on all correspondence.

Stephen K. Hansen  
Group Administrator  
Renewable and Mineral Resources

TS:lm:080910

August 9, 2010

In Reply Refer To:  
3800 (9310) TS  
AMC362442

CERTIFIED MAIL - RETURN RECEIPT REQUESTED No. 7009 1410 0001 7124 0502

NOTICE

JOSEPH GRIEGER  
7222 E JASMINE ST  
MESA, ARIZONA 85207

---

AMC362442, AMC362445  
B&B, SOARING EAGLE 2

---

Mining Claim Location Notice(s) – Amendment(s) Required

Pursuant to Title 43 Code of Federal Regulations (CFR) 3832.1, this office received your notices of location for recording mining claims. In accordance with 43 CFR 3832.12, the claims listed above cannot be accepted as filed and must be amended as noted below.

The claim is an excessive length. A placer claim cannot exceed one mile in length (5,280 feet). You cannot take in any new ground and must reduce the length.

You must file an amendment for each claim listed above to correct the defects identified. An amendment must be recorded with the county prior to filing with the BLM. There is a \$10 BLM processing fee for each amendment. We must receive the amendments within 30 days of your receipt of this decision. If the amendments are not received within the 30-day timeframe the mining claims will be declared null and void.

If additional information is required, please contact TONY SMITH@ 602-417-9355. Please

# SENDER: COMPLETE THIS SECTION

- Complete items 1, 2, and 3. Also complete item 4 if Restricted Delivery is desired.
- Print your name and address on the reverse so that we can return the card to you.
- Attach this card to the back of the mailpiece, or on the front if space permits.

1. Article Addressed to:

JOSEPH GRIEGER  
7222 E JASMINE ST  
MESA, ARIZONA 85207  
AZ931 TS AMC362442

2. Article Number

(Transfer from service label)

7009 1410 0001 7124 0502

# COMPLETE THIS SECTION ON DELIVERY

A. Signature

X

Joseph Grieger

☐ Agent

☒ Addressee

B. Received by (Printed Name)

J. Grieger

C. Date of Delivery

8-7-00

D. Is delivery address different from item 1?

☐ Yes

If YES, enter delivery address below:

☒ No

3. Service Type

☐ Certified Mail

☐ Express Mail

☐ Registered

☐ Return Receipt for Merchandise

☐ Insured Mail


☐ C.O.D.

4. Restricted Delivery? (Extra Fee)

☐ Yes

UNITED STATES POSTAL SERVICE

PHOENIX AZ 850



First-Class Mail  
Postage & Fees Paid  
USPS  
Permit No. G-10

12 AUG 2010PM 2:1

- Sender: Please print your name, address, and ZIP+4 in this box •

**U.S. DEPARTMENT OF THE INTERIOR  
BUREAU OF LAND MANAGEMENT  
ARIZONA STATE OFFICE  
ONE NORTH CENTRAL AVENUE, SUITE 800  
PHOENIX, AZ 85004-4427**



include your AMC serial number(s) on all correspondence.

Stephen K. Hansen  
Group Administrator  
Renewable and Mineral Resources

TS:lm:080910

August 9, 2010

In Reply Refer To:  
3800 (9310) TS  
AMC362442

CERTIFIED MAIL - RETURN RECEIPT REQUESTED No. 7009 1410 0001 7124 0519

NOTICE

RAY OSE  
762 E 2ND AVE  
APACHE JUNCTION, ARIZONA 85219

---

AMC362442, AMC362445  
B&B, SOARING EAGLE 2

---

Mining Claim Location Notice(s) – Amendment(s) Required

Pursuant to Title 43 Code of Federal Regulations (CFR) 3832.1, this office received your notices of location for recording mining claims. In accordance with 43 CFR 3832.12, the claims listed above cannot be accepted as filed and must be amended as noted below.

The claim is an excessive length. A placer claim cannot exceed one mile in length (5,280 feet). You cannot take in any new ground and must reduce the length.

You must file an amendment for each claim listed above to correct the defects identified. An amendment must be recorded with the county prior to filing with the BLM. There is a \$10 BLM processing fee for each amendment. We must receive the amendments within 30 days of your receipt of this decision. If the amendments are not received within the 30-day timeframe the mining claims will be declared null and void.

If additional information is required, please contact TONY SMITH@ 602-417-9355. Please

## SENDER: COMPLETE THIS SECTION

- Complete items 1, 2, and 3. Also complete item 4 if Restricted Delivery is desired.
- Print your name and address on the reverse so that we can return the card to you.
- Attach this card to the back of the mailpiece, or on the front if space permits.

1. Article Addressed to:

RAY OSE  
762 E 2ND AVE  
APACHE JUNCTION, AZ 85219  
AZ931 TS AMC362442

2. Article Number

(Transfer from service label)

7009 1410 0001 7124 0519

## COMPLETE THIS SECTION ON DELIVERY

A. Signature

X *Ray J. Ose* ☐ Agent  
☒ Addressee

B. Received by (Printed Name)

RAY J. OSE

C. Date of Delivery


12

D. Is delivery address different from item 1? ☐ YesIf YES, enter delivery address below: ☒ No

3. Service Type


- |                                         |                                                         |
|-----------------------------------------|---------------------------------------------------------|
| <input type="checkbox"/> Certified Mail | <input type="checkbox"/> Express Mail                   |
| <input type="checkbox"/> Registered     | <input type="checkbox"/> Return Receipt for Merchandise |
| <input type="checkbox"/> Insured Mail   | <input type="checkbox"/> C.O.D.                         |

4. Restricted Delivery? (Extra Fee)

☐ Yes

2010 AUG 13 P 3:08  
PHOENIX, ARIZONA

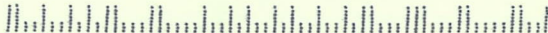
UNITED STATES POSTAL SERVICE



First-Class Mail  
Postage & Fees Paid  
USPS  
Permit No. G-10

- Sender: Please print your name, address, and ZIP+4 in this box •

**U.S. DEPARTMENT OF THE INTERIOR  
BUREAU OF LAND MANAGEMENT  
ARIZONA STATE OFFICE  
ONE NORTH CENTRAL AVENUE, SUITE 800  
PHOENIX, AZ 85004-4427**



include your AMC serial number(s) on all correspondence.

Stephen K. Hansen  
Group Administrator  
Renewable and Mineral Resources

TS:lm:080910

August 9, 2010

In Reply Refer To:  
3800 (9310) TS  
AMC362442

CERTIFIED MAIL - RETURN RECEIPT REQUESTED No. 7009 1410 0001 7124 0465

NOTICE

BILL KEELY  
10561 E CICERO ST  
MESA, ARIZONA 85207

---

AMC362442, AMC362445  
B&B, SOARING EAGLE 2

---

Mining Claim Location Notice(s) – Amendment(s) Required

Pursuant to Title 43 Code of Federal Regulations (CFR) 3832.1, this office received your notices of location for recording mining claims. In accordance with 43 CFR 3832.12, the claims listed above cannot be accepted as filed and must be amended as noted below.

The claim is an excessive length. A placer claim cannot exceed one mile in length (5,280 feet). You cannot take in any new ground and must reduce the length.

You must file an amendment for each claim listed above to correct the defects identified. An amendment must be recorded with the county prior to filing with the BLM. There is a \$10 BLM processing fee for each amendment. We must receive the amendments within 30 days of your receipt of this decision. If the amendments are not received within the 30-day timeframe the mining claims will be declared null and void.

If additional information is required, please contact TONY SMITH@ 602-417-9355. Please



include your AMC serial number(s) on all correspondence.

Stephen K. Hansen  
Group Administrator  
Renewable and Mineral Resources

TS:lm:080910



# United States Department of the Interior

## BUREAU OF LAND MANAGEMENT

Arizona State Office  
One North Central Avenue, Suite 800  
Phoenix, AZ 85004-4427  
[www.az.blm.gov](http://www.az.blm.gov)



In Reply Refer To:  
3800 (AZ-933) AB  
AMC362442

March 16, 2006

CERTIFIED MAIL - RETURN RECEIPT REQUESTED

### DECISION

COPELAN MICHAEL L  
50172 W CIMARRON RD  
MARICOPA, AZ 85239

: This decision affects those claims shown  
: in the block below:  
:

---

AMC362443  
BOXCAR #1

---

### MINING CLAIMS DECLARED FORFEITED

The mining claims listed above have been declared forfeited for failure to file the required maintenance fee payment or small miner's maintenance fee waiver (waiver).

Claimants are required to pay an annual non-refundable maintenance fee of \$125, or submit a waiver, on or before September 1 of each year. These requirements were established by 30 U.S.C. 28-f-k, as amended, and 43 Code of Federal Regulations (CFR) 3834 and 3835.

Our records do not show receipt of a maintenance fee payment, or waiver received on or before September 1, 2005, for the 2006 assessment year, for the claims listed above. Therefore, the claims are forfeited.

You are required to reclaim all areas disturbed by your activities on lands encompassed by your mining claim(s) and/or site(s). After you complete the reclamation, you must notify the authorized officer of the appropriate surface managing agency so that the authorized officer may conduct a final site inspection and determine whether you may be released from liability.

**SENDER: COMPLETE THIS SECTION**

- Complete items 1, 2, and 3. Also complete item 4 if Restricted Delivery is desired.
- Print your name and address on the reverse so that we can return the card to you.
- Attach this card to the back of the mailpiece, or on the front if space permits.

1. Article Addressed to:

COPELAN MICHAEL L  
50172 W CIMARRON RD  
MARICOPA, AZ 85239  
933(AB) AMC362442

2. Article Number

(Transfer from service label)

7004 2510 0005 1293 6973

**COMPLETE THIS SECTION ON DELIVERY**

A. Signature

X

*Mary Copelan*

☐ Agent

☐ Addressee

B. Received by (Printed Name)

C. Date of Delivery

D. Is delivery address different from item 1? ☐ Yes

If YES, enter delivery address below: ☐ No

3. Service Type

☒ Certified Mail

☐ Express Mail

☐ Registered

☒ Return Receipt for Merchandise

☐ Insured Mail

☐ C.O.D.

4. Restricted Delivery? (Extra Fee)

☐ Yes

UNITED STATES POSTAL SERVICE

First-Class Mail  
Postage & Fees Paid  
USPS  
Permit No. G-10

- RECEIVED  
BUREAU OF  
LAND MANAGEMENT
- Sender: Please print your name, address, and ZIP+4 in this box •

2006 APR -3 P 2:21

ARIZONA  
STATE OFFICE  
PHOENIX, ARIZONA

BUREAU OF LAND MANAGEMENT  
ARIZONA STATE OFFICE (AZ-933)  
ONE NORTH CENTRAL AVENUE, SUITE 800  
PHOENIX, AZ 85004-4427

AZ  
933

If you fail to reclaim the land to the satisfaction of the authorized officer, the surface management agency may cite you for noncompliance under its surface management regulations.

For land administered by the Bureau of Land Management (BLM), if you fail to reclaim the land to the satisfaction of the authorized officer as required in 43 CFR Subpart 3809, BLM will issue an order of noncompliance under 43 CFR 3809.601(a). If you fail to comply with the noncompliance order, BLM may take further action under 43 CFR 3809.604. Failure to conduct reclamation is a prohibited act that may subject you to criminal penalties. See 43 CFR 3809.605(h) and 43 CFR 3809.700.

This decision may be appealed to the Interior Board of Land Appeals, Office of the Secretary, in accordance with the regulations contained in 43 CFR, Part 4 and the enclosed Form 1842-1. If an appeal is taken, your notice of appeal must be filed in this office (at the above address) within 30 days from receipt of this decision. The appellant has the burden of showing that the decision appealed from is in error.


If you wish to file a petition pursuant to regulation 43 CFR 4.21 (58 FR 4939, January 19, 1993) for a stay of the effectiveness of this decision during the time that your appeal is being reviewed by the Board, the petition for a stay must accompany your notice of appeal. A petition for a stay is required to show sufficient justification based on the standards listed below. Copies of the notice of appeal and petition for a stay **must** also be submitted to each party named in this decision and to the Interior Board of Land Appeals and to the appropriate Office of the Solicitor (see 43 CFR 4.413) at the same time the original documents are filed with this office. If you request a stay, you have the burden of proof to demonstrate that a stay should be granted.

#### Standards for Obtaining a Stay

Except as otherwise provided by law or other pertinent regulation, a petition for a stay of a decision pending appeal shall show sufficient justification based on the following standards:

- (1) The relative harm to the parties if the stay is granted or denied,
- (2) The likelihood of the appellant's success on the merits,
- (3) The likelihood of immediate and irreparable harm if the stay is not granted, and
- (4) Whether the public interest favors granting the stay.

Please include your AMC serial number(s) on all correspondence. If additional information is required, please call Amy Bunda at 602-417-9334.



Alvin L. Burch  
Group Administrator,  
Renewable Resources and Minerals Group

Enclosure  
Appeal Form 1842-1



UNITED STATES  
DEPARTMENT OF THE INTERIOR

BUREAU OF LAND MANAGEMENT  
ARIZONA STATE OFFICE  
ONE NORTH CENTRAL AVE., SUITE 800  
PHOENIX, ARIZONA 85004-4427

OFFICIAL BUSINESS


PENALTY FOR PRIVATE USE, \$300

CERTIFIED MAIL™



7004 2510 0005 1293 6959

ORTUNITY EMPLOYER



ARIZONA  
STATE OFFICE  
PHOENIX, ARIZONA

2006 MAR 29 P 5:37

KEEL561 852073136 1305 32 03/25/06  
RETURN TO SENDER  
KEELY MOVED LEFT NO ADDRESS  
AVAILABLE TO FORWARD

SENDER: COMPLETE THIS SECTION

- Complete items 1, 2, and 3. Also complete item 4 if Restricted Delivery is desired.
- Print your name and address on the reverse so that we can return the card to you.
- Attach this card to the back of the mailpiece, or on the front if space permits.

1. Article Addressed to:

KEELY BILL  
10561 E CICERO ST  
MESA, AZ 85207  
933(AB) AMC362442

COMPLETE THIS SECTION ON DELIVERY

A. Signature ☒ Agent ☐ Addressee

B. Received by (Printed Name) C. Date of Delivery

D. Is delivery address different from item 1? ☐ Yes ☐ No  
If YES, enter delivery address below:

3. Service Type

☒ Certified Mail ☐ Express Mail  
☐ Registered ☐ Return Receipt for Merchandise  
☐ Insured Mail ☐ C.O.D.

4. Restricted Delivery? (Extra Fee)

☐ Yes

2. Article Number

(Transfer from service label)

7004 2510 0005 1293 6959

PS Form 3811, February 2004

Domestic Return Receipt

102595-02-M-1540

83-21-06A





# United States Department of the Interior

BUREAU OF LAND MANAGEMENT  
Arizona State Office  
One North Central Avenue, Suite 800  
Phoenix, AZ 85004-4427  
[www.az.blm.gov](http://www.az.blm.gov)



In Reply Refer To:  
3800 (AZ-933) AB  
AMC362442

March 16, 2006

CERTIFIED MAIL - RETURN RECEIPT REQUESTED

## DECISION

KEELY BILL	:	This decision affects those claims shown
10561 E CICERO ST	:	in the block below:
MESA, AZ 85207	:	

---

AMC362443  
BOXCAR #1

---

## MINING CLAIMS DECLARED FORFEITED

The mining claims listed above have been declared forfeited for failure to file the required maintenance fee payment or small miner's maintenance fee waiver (waiver).

Claimants are required to pay an annual non-refundable maintenance fee of \$125, or submit a waiver, on or before September 1 of each year. These requirements were established by 30 U.S.C. 28-f-k, as amended, and 43 Code of Federal Regulations (CFR) 3834 and 3835.

Our records do not show receipt of a maintenance fee payment, or waiver received on or before September 1, 2005, for the 2006 assessment year, for the claims listed above. Therefore, the claims are forfeited.

You are required to reclaim all areas disturbed by your activities on lands encompassed by your mining claim(s) and/or site(s). After you complete the reclamation, you must notify the authorized officer of the appropriate surface managing agency so that the authorized officer may conduct a final site inspection and determine whether you may be released from liability.

If you fail to reclaim the land to the satisfaction of the authorized officer, the surface management agency may cite you for noncompliance under its surface management regulations.

For land administered by the Bureau of Land Management (BLM), if you fail to reclaim the land to the satisfaction of the authorized officer as required in 43 CFR Subpart 3809, BLM will issue an order of noncompliance under 43 CFR 3809.601(a). If you fail to comply with the noncompliance order, BLM may take further action under 43 CFR 3809.604. Failure to conduct reclamation is a prohibited act that may subject you to criminal penalties. See 43 CFR 3809.605(h) and 43 CFR 3809.700.

This decision may be appealed to the Interior Board of Land Appeals, Office of the Secretary, in accordance with the regulations contained in 43 CFR, Part 4 and the enclosed Form 1842-1. If an appeal is taken, your notice of appeal must be filed in this office (at the above address) within 30 days from receipt of this decision. The appellant has the burden of showing that the decision appealed from is in error.


If you wish to file a petition pursuant to regulation 43 CFR 4.21 (58 FR 4939, January 19, 1993) for a stay of the effectiveness of this decision during the time that your appeal is being reviewed by the Board, the petition for a stay must accompany your notice of appeal. A petition for a stay is required to show sufficient justification based on the standards listed below. Copies of the notice of appeal and petition for a stay **must** also be submitted to each party named in this decision and to the Interior Board of Land Appeals and to the appropriate Office of the Solicitor (see 43 CFR 4.413) at the same time the original documents are filed with this office. If you request a stay, you have the burden of proof to demonstrate that a stay should be granted.

#### Standards for Obtaining a Stay

Except as otherwise provided by law or other pertinent regulation, a petition for a stay of a decision pending appeal shall show sufficient justification based on the following standards:

- (1) The relative harm to the parties if the stay is granted or denied,
- (2) The likelihood of the appellant's success on the merits,
- (3) The likelihood of immediate and irreparable harm if the stay is not granted, and
- (4) Whether the public interest favors granting the stay.

Please include your AMC serial number(s) on all correspondence. If additional information is required, please call Amy Bunda at 602-417-9334.



Alvin L. Burch  
Group Administrator,  
Renewable Resources and Minerals Group

This attachment includes the names and addresses of all co-owners of the mining claims listed, which are being declared forfeited and will be closed.

CLAIM NO. LEAD FILE NO. CLAIM NAME

AMC362443 AMC362442 BOXCAR #1

CLAIMANT NAME ADDRESS

KEELY BILL	10561 E CICERO ST	MESA	AZ	85207
MONTAGUE TED	4826 N VALLEY DR	APACHE JUNCTION	AZ	85220
COPELAN MICHAEL L	50172 W CIMARRON RD	MARICOPA	AZ	85239
	5087 CRESTED SAGUARO			
DEROCHER LEONARD	LN	GOLD CANYON	AZ	85218
LARSEN OTIS C JR	661 HAWES RD #38	MESA	AZ	85208
GRIEGER R JOSEPH	7222 E JASMINE ST	MESA	AZ	85207
OSE RAY J	762 E 2ND AVE	APACHE JUNCTION	AZ	85219
WARE DAN	BOX 1200	APACHE JUNCTION	AZ	85217





# United States Department of the Interior

BUREAU OF LAND MANAGEMENT  
Arizona State Office  
One North Central Avenue, Suite 800  
Phoenix, AZ 85004-4427  
www.az.blm.gov



In Reply Refer To:  
3800 (AZ-933) AB  
AMC362442

March 16, 2006

CERTIFIED MAIL - RETURN RECEIPT REQUESTED

## DECISION

KEELY BILL	:	This decision affects those claims shown
10561 E CICERO ST	:	in the block below:
MESA, AZ 85207	:	

---

AMC362443  
BOXCAR #1

---

## MINING CLAIMS DECLARED FORFEITED

The mining claims listed above have been declared forfeited for failure to file the required maintenance fee payment or small miner's maintenance fee waiver (waiver).

Claimants are required to pay an annual non-refundable maintenance fee of \$125, or submit a waiver, on or before September 1 of each year. These requirements were established by 30 U.S.C. 28-f-k, as amended, and 43 Code of Federal Regulations (CFR) 3834 and 3835.

Our records do not show receipt of a maintenance fee payment, or waiver received on or before September 1, 2005, for the 2006 assessment year, for the claims listed above. Therefore, the claims are forfeited.

You are required to reclaim all areas disturbed by your activities on lands encompassed by your mining claim(s) and/or site(s). After you complete the reclamation, you must notify the authorized officer of the appropriate surface managing agency so that the authorized officer may conduct a final site inspection and determine whether you may be released from liability.

If you fail to reclaim the land to the satisfaction of the authorized officer, the surface management agency may cite you for noncompliance under its surface management regulations.

For land administered by the Bureau of Land Management (BLM), if you fail to reclaim the land to the satisfaction of the authorized officer as required in 43 CFR Subpart 3809, BLM will issue an order of noncompliance under 43 CFR 3809.601(a). If you fail to comply with the noncompliance order, BLM may take further action under 43 CFR 3809.604. Failure to conduct reclamation is a prohibited act that may subject you to criminal penalties. See 43 CFR 3809.605(h) and 43 CFR 3809.700.

This decision may be appealed to the Interior Board of Land Appeals, Office of the Secretary, in accordance with the regulations contained in 43 CFR, Part 4 and the enclosed Form 1842-1. If an appeal is taken, your notice of appeal must be filed in this office (at the above address) within 30 days from receipt of this decision. The appellant has the burden of showing that the decision appealed from is in error.


If you wish to file a petition pursuant to regulation 43 CFR 4.21 (58 FR 4939, January 19, 1993) for a stay of the effectiveness of this decision during the time that your appeal is being reviewed by the Board, the petition for a stay must accompany your notice of appeal. A petition for a stay is required to show sufficient justification based on the standards listed below. Copies of the notice of appeal and petition for a stay **must** also be submitted to each party named in this decision and to the Interior Board of Land Appeals and to the appropriate Office of the Solicitor (see 43 CFR 4.413) at the same time the original documents are filed with this office. If you request a stay, you have the burden of proof to demonstrate that a stay should be granted.

#### Standards for Obtaining a Stay

Except as otherwise provided by law or other pertinent regulation, a petition for a stay of a decision pending appeal shall show sufficient justification based on the following standards:

- (1) The relative harm to the parties if the stay is granted or denied,
- (2) The likelihood of the appellant's success on the merits,
- (3) The likelihood of immediate and irreparable harm if the stay is not granted, and
- (4) Whether the public interest favors granting the stay.

Please include your AMC serial number(s) on all correspondence. If additional information is required, please call Amy Bunda at 602-417-9334.



Alvin L. Burch  
Group Administrator,  
Renewable Resources and Minerals Group

Enclosure  
Appeal Form 1842-1

This attachment includes the names and addresses of all co-owners of the mining claims listed, which are being declared forfeited and will be closed.

CLAIM NO. LEAD FILE NO. CLAIM NAME

AMC362443 AMC362442 BOXCAR #1

CLAIMANT NAME	ADDRESS			
KEELY BILL	10561 E CICERO ST	MESA	AZ	85207
MONTAGUE TED	4826 N VALLEY DR	APACHE JUNCTION	AZ	85220
COPELAN MICHAEL L	50172 W CIMARRON RD	MARICOPA	AZ	85239
	5087 CRESTED SAGUARO			
DEROCHER LEONARD	LN	GOLD CANYON	AZ	85218
LARSEN OTIS C JR	661 HAWES RD #38	MESA	AZ	85208
GRIEGER R JOSEPH	7222 E JASMINE ST	MESA	AZ	85207
OSE RAY J	762 E 2ND AVE	APACHE JUNCTION	AZ	85219
WARE DAN	BOX 1200	APACHE JUNCTION	AZ	85217





# United States Department of the Interior

## BUREAU OF LAND MANAGEMENT

Arizona State Office  
One North Central Avenue, Suite 800  
Phoenix, AZ 85004-4427  
[www.az.blm.gov](http://www.az.blm.gov)



In Reply Refer To:  
3800 (AZ-933) AB  
AMC362442

March 16, 2006

CERTIFIED MAIL - RETURN RECEIPT REQUESTED

### DECISION

WARE DAN	:	This decision affects those claims shown
BOX 1200	:	in the block below:
APACHE JUNCTION, AZ 85217	:	

---

AMC362443  
BOXCAR #1

---

### MINING CLAIMS DECLARED FORFEITED

The mining claims listed above have been declared forfeited for failure to file the required maintenance fee payment or small miner's maintenance fee waiver (waiver).

Claimants are required to pay an annual non-refundable maintenance fee of \$125, or submit a waiver, on or before September 1 of each year. These requirements were established by 30 U.S.C. 28-f-k, as amended, and 43 Code of Federal Regulations (CFR) 3834 and 3835.

Our records do not show receipt of a maintenance fee payment, or waiver received on or before September 1, 2005, for the 2006 assessment year, for the claims listed above. Therefore, the claims are forfeited.

You are required to reclaim all areas disturbed by your activities on lands encompassed by your mining claim(s) and/or site(s). After you complete the reclamation, you must notify the authorized officer of the appropriate surface managing agency so that the authorized officer may conduct a final site inspection and determine whether you may be released from liability.

**SENDER: COMPLETE THIS SECTION**

- Complete items 1, 2, and 3. Also complete item 4 if Restricted Delivery is desired.
- Print your name and address on the reverse so that we can return the card to you.
- Attach this card to the back of the mailpiece, or on the front if space permits.

1. Article Addressed to:

WARE DAN  
BOX 1200  
APACHE JUNCTION, AZ 85217  
933(AB) AMC362442

2. Article Number

(Transfer from service label)

7004 2510 0005 1293 7024

**COMPLETE THIS SECTION ON DELIVERY**

A. Signature

X *Dan Ware*

☐ Agent

☐ Addressee

B. Received by (Printed Name)

*Dan Ware*

C. Date of Delivery

D. Is delivery address different from item 1?

☐ Yes

If YES, enter delivery address below:

☐ No

3. Service Type

☒ Certified Mail

☐ Express Mail

☐ Registered

☒ Return Receipt for Merchandise

☐ Insured Mail

☐ C.O.D.

4. Restricted Delivery? (Extra Fee)

☐ Yes



UNITED STATES POSTAL SERVICE




First-Class Mail  
Postage & Fees Paid  
USPS  
Permit No. G-10

- RECEIVED  
BUREAU OF  
LAND MANAGEMENT
- Sender: Please print your name, address, and ZIP+4 in this box •

2006 MAR 28 P 1:13  
BUREAU OF LAND MANAGEMENT  
ARIZONA STATE OFFICE (AZ-933)  
ONE NORTH CENTRAL AVENUE, SUITE 800  
PHOENIX, ARIZONA  
PHOENIX, AZ 85004-4427

CO41



If you fail to reclaim the land to the satisfaction of the authorized officer, the surface management agency may cite you for noncompliance under its surface management regulations.

For land administered by the Bureau of Land Management (BLM), if you fail to reclaim the land to the satisfaction of the authorized officer as required in 43 CFR Subpart 3809, BLM will issue an order of noncompliance under 43 CFR 3809.601(a). If you fail to comply with the noncompliance order, BLM may take further action under 43 CFR 3809.604. Failure to conduct reclamation is a prohibited act that may subject you to criminal penalties. See 43 CFR 3809.605(h) and 43 CFR 3809.700.

This decision may be appealed to the Interior Board of Land Appeals, Office of the Secretary, in accordance with the regulations contained in 43 CFR, Part 4 and the enclosed Form 1842-1. If an appeal is taken, your notice of appeal must be filed in this office (at the above address) within 30 days from receipt of this decision. The appellant has the burden of showing that the decision appealed from is in error.

If you wish to file a petition pursuant to regulation 43 CFR 4.21 (58 FR 4939, January 19, 1993) for a stay of the effectiveness of this decision during the time that your appeal is being reviewed by the Board, the petition for a stay must accompany your notice of appeal. A petition for a stay is required to show sufficient justification based on the standards listed below. Copies of the notice of appeal and petition for a stay **must** also be submitted to each party named in this decision and to the Interior Board of Land Appeals and to the appropriate Office of the Solicitor (see 43 CFR 4.413) at the same time the original documents are filed with this office. If you request a stay, you have the burden of proof to demonstrate that a stay should be granted.

#### Standards for Obtaining a Stay

Except as otherwise provided by law or other pertinent regulation, a petition for a stay of a decision pending appeal shall show sufficient justification based on the following standards:

- (1) The relative harm to the parties if the stay is granted or denied,
- (2) The likelihood of the appellant's success on the merits,
- (3) The likelihood of immediate and irreparable harm if the stay is not granted, and
- (4) Whether the public interest favors granting the stay.

Please include your AMC serial number(s) on all correspondence. If additional information is required, please call Amy Bunda at 602-417-9334.



Alvin L. Burch  
Group Administrator,  
Renewable Resources and Minerals Group





# United States Department of the Interior

## BUREAU OF LAND MANAGEMENT

Arizona State Office

One North Central Avenue, Suite 800

Phoenix, AZ 85004-4427

[www.az.blm.gov](http://www.az.blm.gov)



In Reply Refer To:

3800 (AZ-933) AB

AMC362442

March 16, 2006

CERTIFIED MAIL - RETURN RECEIPT REQUESTED

### DECISION

OSE RAY J	:	This decision affects those claims shown
762 E 2ND AVE	:	in the block below:
APACHE JUNCTION, AZ 85219	:	

---

AMC362443  
BOXCAR #1

---

### MINING CLAIMS DECLARED FORFEITED

The mining claims listed above have been declared forfeited for failure to file the required maintenance fee payment or small miner's maintenance fee waiver (waiver).

Claimants are required to pay an annual non-refundable maintenance fee of \$125, or submit a waiver, on or before September 1 of each year. These requirements were established by 30 U.S.C. 28-f-k, as amended, and 43 Code of Federal Regulations (CFR) 3834 and 3835.

Our records do not show receipt of a maintenance fee payment, or waiver received on or before September 1, 2005, for the 2006 assessment year, for the claims listed above. Therefore, the claims are forfeited.

You are required to reclaim all areas disturbed by your activities on lands encompassed by your mining claim(s) and/or site(s). After you complete the reclamation, you must notify the authorized officer of the appropriate surface managing agency so that the authorized officer may conduct a final site inspection and determine whether you may be released from liability.

**SENDER: COMPLETE THIS SECTION**

- Complete items 1, 2, and 3. Also complete item 4 if Restricted Delivery is desired.
- Print your name and address on the reverse so that we can return the card to you.
- Attach this card to the back of the mailpiece, or on the front if space permits.

1. Article Addressed to:

OSE RAY J  
762 E 2ND AVE  
APACHE JUNCTION, AZ 85219  
933(AB) AMC362442

2. Article Number

(Transfer from service label)

7004 2510 0005 1293 7017

**COMPLETE THIS SECTION ON DELIVERY**

A. Signature

X

Mary Ose

☒ Agent☐ Addressee

B. Received by (Printed Name)

MARY OSE

C. Date of Delivery

3-17

D. Is delivery address different from item 1?

☐ Yes

If YES, enter delivery address below

☐ No

3. Service Type

☒ Certified Mail☐ Express Mail☐ Registered☒ Return Receipt for Merchandise☐ Insured Mail☐ C.O.D.

4. Restricted Delivery? (Extra Fee)

☐ Yes



UNITED STATES POSTAL SERVICE



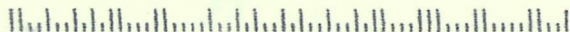
First-Class Mail  
Postage & Fees Paid  
USPS  
Permit No. G-10

- Sender: Please print your name, address, and ZIP+4 in this box •

AZ  
933

BUREAU OF LAND MANAGEMENT  
ARIZONA STATE OFFICE (AZ-933)  
ONE NORTH CENTRAL AVENUE, SUITE 800  
PHOENIX, AZ 85004-4427

CO41



If you fail to reclaim the land to the satisfaction of the authorized officer, the surface management agency may cite you for noncompliance under its surface management regulations.

For land administered by the Bureau of Land Management (BLM), if you fail to reclaim the land to the satisfaction of the authorized officer as required in 43 CFR Subpart 3809, BLM will issue an order of noncompliance under 43 CFR 3809.601(a). If you fail to comply with the noncompliance order, BLM may take further action under 43 CFR 3809.604. Failure to conduct reclamation is a prohibited act that may subject you to criminal penalties. See 43 CFR 3809.605(h) and 43 CFR 3809.700.

This decision may be appealed to the Interior Board of Land Appeals, Office of the Secretary, in accordance with the regulations contained in 43 CFR, Part 4 and the enclosed Form 1842-1. If an appeal is taken, your notice of appeal must be filed in this office (at the above address) within 30 days from receipt of this decision. The appellant has the burden of showing that the decision appealed from is in error.

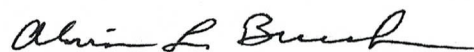
If you wish to file a petition pursuant to regulation 43 CFR 4.21 (58 FR 4939, January 19, 1993) for a stay of the effectiveness of this decision during the time that your appeal is being reviewed by the Board, the petition for a stay must accompany your notice of appeal. A petition for a stay is required to show sufficient justification based on the standards listed below. Copies of the notice of appeal and petition for a stay **must** also be submitted to each party named in this decision and to the Interior Board of Land Appeals and to the appropriate Office of the Solicitor (see 43 CFR 4.413) at the same time the original documents are filed with this office. If you request a stay, you have the burden of proof to demonstrate that a stay should be granted.

#### Standards for Obtaining a Stay

Except as otherwise provided by law or other pertinent regulation, a petition for a stay of a decision pending appeal shall show sufficient justification based on the following standards:

- (1) The relative harm to the parties if the stay is granted or denied,
- (2) The likelihood of the appellant's success on the merits,
- (3) The likelihood of immediate and irreparable harm if the stay is not granted, and
- (4) Whether the public interest favors granting the stay.

Please include your AMC serial number(s) on all correspondence. If additional information is required, please call Amy Bunda at 602-417-9334.



Alvin L. Burch  
Group Administrator,  
Renewable Resources and Minerals Group

Enclosure  
Appeal Form 1842-1



# United States Department of the Interior

BUREAU OF LAND MANAGEMENT  
Arizona State Office  
One North Central Avenue, Suite 800  
Phoenix, AZ 85004-4427  
[www.az.blm.gov](http://www.az.blm.gov)



In Reply Refer To:  
3800 (AZ-933) AB  
AMC362442

March 16, 2006

CERTIFIED MAIL - RETURN RECEIPT REQUESTED

## DECISION

GRIEGER R JOSEPH	:	This decision affects those claims shown
7222 E JASMINE ST	:	in the block below:
MESA, AZ 85207	:	

---

AMC362443  
BOXCAR #1

---

## MINING CLAIMS DECLARED FORFEITED

The mining claims listed above have been declared forfeited for failure to file the required maintenance fee payment or small miner's maintenance fee waiver (waiver).

Claimants are required to pay an annual non-refundable maintenance fee of \$125, or submit a waiver, on or before September 1 of each year. These requirements were established by 30 U.S.C. 28-f-k, as amended, and 43 Code of Federal Regulations (CFR) 3834 and 3835.

Our records do not show receipt of a maintenance fee payment, or waiver received on or before September 1, 2005, for the 2006 assessment year, for the claims listed above. Therefore, the claims are forfeited.

You are required to reclaim all areas disturbed by your activities on lands encompassed by your mining claim(s) and/or site(s). After you complete the reclamation, you must notify the authorized officer of the appropriate surface managing agency so that the authorized officer may conduct a final site inspection and determine whether you may be released from liability.

**SENDER: COMPLETE THIS SECTION**

- Complete items 1, 2, and 3. Also complete item 4 if Restricted Delivery is desired.
- Print your name and address on the reverse so that we can return the card to you.
- Attach this card to the back of the mailpiece, or on the front if space permits.

1. Article Addressed to:

GRIEGER R JOSEPH  
7222 E JASMINE ST  
MESA, AZ 85207  
933(AB) AMC362442

2. Article Number  
(Transfer from service label)

7004 2510 0005 1293 7000

**COMPLETE THIS SECTION ON DELIVERY**

A. Signature

X

Joseph R Grieger

☐ Agent☒ Addressee

B. Received by (Printed Name)

JOSEPH R. GRIEGER

C. Date of Delivery

D. Is delivery address different from item 1?

☐ Yes

If YES, enter delivery address below:

☐ No

3. Service Type

☒ Certified Mail☐ Express Mail☐ Registered☒ Return Receipt for Merchandise☐ Insured Mail☐ C.O.D.

4. Restricted Delivery? (Extra Fee)

☐ YesRECEIVED  
BUREAU OF  
POSTAL INSPECTION  
STATE OF  
ARIZONA

2006 MAR 20 P 1:04

RECEIVED  
BUREAU OF  
POSTAL INSPECTION  
STATE OF  
ARIZONA



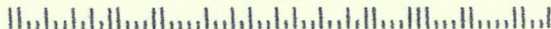
UNITED STATES POSTAL SERVICE

First-Class Mail  
Postage & Fees Paid  
USPS  
Permit No. G-10

- Sender: Please print your name, address, and ZIP+4 in this box •

BUREAU OF LAND MANAGEMENT  
ARIZONA STATE OFFICE (AZ-933)  
ONE NORTH CENTRAL AVENUE, SUITE 800  
PHOENIX, AZ 85004-4427

27 0041



If you fail to reclaim the land to the satisfaction of the authorized officer, the surface management agency may cite you for noncompliance under its surface management regulations.

For land administered by the Bureau of Land Management (BLM), if you fail to reclaim the land to the satisfaction of the authorized officer as required in 43 CFR Subpart 3809, BLM will issue an order of noncompliance under 43 CFR 3809.601(a). If you fail to comply with the noncompliance order, BLM may take further action under 43 CFR 3809.604. Failure to conduct reclamation is a prohibited act that may subject you to criminal penalties. See 43 CFR 3809.605(h) and 43 CFR 3809.700.

This decision may be appealed to the Interior Board of Land Appeals, Office of the Secretary, in accordance with the regulations contained in 43 CFR, Part 4 and the enclosed Form 1842-1. If an appeal is taken, your notice of appeal must be filed in this office (at the above address) within 30 days from receipt of this decision. The appellant has the burden of showing that the decision appealed from is in error.

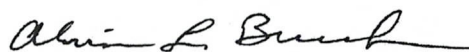
If you wish to file a petition pursuant to regulation 43 CFR 4.21 (58 FR 4939, January 19, 1993) for a stay of the effectiveness of this decision during the time that your appeal is being reviewed by the Board, the petition for a stay must accompany your notice of appeal. A petition for a stay is required to show sufficient justification based on the standards listed below. Copies of the notice of appeal and petition for a stay **must** also be submitted to each party named in this decision and to the Interior Board of Land Appeals and to the appropriate Office of the Solicitor (see 43 CFR 4.413) at the same time the original documents are filed with this office. If you request a stay, you have the burden of proof to demonstrate that a stay should be granted.

#### Standards for Obtaining a Stay

Except as otherwise provided by law or other pertinent regulation, a petition for a stay of a decision pending appeal shall show sufficient justification based on the following standards:

- (1) The relative harm to the parties if the stay is granted or denied,
- (2) The likelihood of the appellant's success on the merits,
- (3) The likelihood of immediate and irreparable harm if the stay is not granted, and
- (4) Whether the public interest favors granting the stay.

Please include your AMC serial number(s) on all correspondence. If additional information is required, please call Amy Bunda at 602-417-9334.



Alvin L. Burch  
Group Administrator,  
Renewable Resources and Minerals Group

Enclosure  
Appeal Form 1842-1





# United States Department of the Interior

## BUREAU OF LAND MANAGEMENT

Arizona State Office  
One North Central Avenue, Suite 800  
Phoenix, AZ 85004-4427  
[www.az.blm.gov](http://www.az.blm.gov)



In Reply Refer To:  
3800 (AZ-933) AB  
AMC362442

March 16, 2006

CERTIFIED MAIL - RETURN RECEIPT REQUESTED

### DECISION

DEROCHER LEONARD	:	This decision affects those claims shown
5087 CRESTED SAGUARO LN	:	in the block below:
GOLD CANYON, AZ 85218	:	

---

AMC362443  
BOXCAR #1

---

### MINING CLAIMS DECLARED FORFEITED

The mining claims listed above have been declared forfeited for failure to file the required maintenance fee payment or small miner's maintenance fee waiver (waiver).

Claimants are required to pay an annual non-refundable maintenance fee of \$125, or submit a waiver, on or before September 1 of each year. These requirements were established by 30 U.S.C. 28-f-k, as amended, and 43 Code of Federal Regulations (CFR) 3834 and 3835.

Our records do not show receipt of a maintenance fee payment, or waiver received on or before September 1, 2005, for the 2006 assessment year, for the claims listed above. Therefore, the claims are forfeited.

You are required to reclaim all areas disturbed by your activities on lands encompassed by your mining claim(s) and/or site(s). After you complete the reclamation, you must notify the authorized officer of the appropriate surface managing agency so that the authorized officer may conduct a final site inspection and determine whether you may be released from liability.

**SENDER: COMPLETE THIS SECTION**

- Complete items 1, 2, and 3. Also complete item 4 if Restricted Delivery is desired.
- Print your name and address on the reverse so that we can return the card to you.
- Attach this card to the back of the mailpiece, or on the front if space permits.

1. Article Addressed to:

DEROCHER LEONARD  
5087 CRESTED SAGUARO LN  
GOLD CANYON, AZ 85218  
933(AB) AMC362442

2. Article Number

(Transfer from service label)

7004 2510 0005 1293 6980

**COMPLETE THIS SECTION ON DELIVERY**

A. Signature

X

☐ Agent

☒ Addressee

B. Received by (Printed Name)

LEONARD A. DEROCHER

C. Date of Delivery

3-29-06

D. Is delivery address different from item 1?

☐ Yes

If YES, enter delivery address below:

☐ No

3. Service Type

☒ Certified Mail

☐ Express Mail

☐ Registered

☒ Return Receipt for Merchandise

☐ Insured Mail

☐ C.O.D.

4. Restricted Delivery? (Extra Fee)

☐ Yes

UNITED STATES POSTAL SERVICE



First-Class Mail  
Postage & Fees Paid  
USPS  
Permit No. G-10

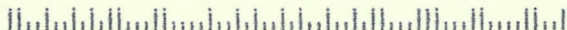
- Sender: Please print your name, address, and ZIP+4 in this box •

BUREAU OF LAND MANAGEMENT  
ARIZONA STATE OFFICE  
ONE NORTH CENTRAL AVENUE, SUITE 800  
PHOENIX, AZ 85004-4427

AZ  
933

2006 MAR 30 (P) 0527 (AZ-933)

RECEIVED  
BUREAU OF  
LAND MANAGEMENT



If you fail to reclaim the land to the satisfaction of the authorized officer, the surface management agency may cite you for noncompliance under its surface management regulations.

For land administered by the Bureau of Land Management (BLM), if you fail to reclaim the land to the satisfaction of the authorized officer as required in 43 CFR Subpart 3809, BLM will issue an order of noncompliance under 43 CFR 3809.601(a). If you fail to comply with the noncompliance order, BLM may take further action under 43 CFR 3809.604. Failure to conduct reclamation is a prohibited act that may subject you to criminal penalties. See 43 CFR 3809.605(h) and 43 CFR 3809.700.

This decision may be appealed to the Interior Board of Land Appeals, Office of the Secretary, in accordance with the regulations contained in 43 CFR, Part 4 and the enclosed Form 1842-1. If an appeal is taken, your notice of appeal must be filed in this office (at the above address) within 30 days from receipt of this decision. The appellant has the burden of showing that the decision appealed from is in error.


If you wish to file a petition pursuant to regulation 43 CFR 4.21 (58 FR 4939, January 19, 1993) for a stay of the effectiveness of this decision during the time that your appeal is being reviewed by the Board, the petition for a stay must accompany your notice of appeal. A petition for a stay is required to show sufficient justification based on the standards listed below. Copies of the notice of appeal and petition for a stay **must** also be submitted to each party named in this decision and to the Interior Board of Land Appeals and to the appropriate Office of the Solicitor (see 43 CFR 4.413) at the same time the original documents are filed with this office. If you request a stay, you have the burden of proof to demonstrate that a stay should be granted.

#### Standards for Obtaining a Stay

Except as otherwise provided by law or other pertinent regulation, a petition for a stay of a decision pending appeal shall show sufficient justification based on the following standards:

- (1) The relative harm to the parties if the stay is granted or denied,
- (2) The likelihood of the appellant's success on the merits,
- (3) The likelihood of immediate and irreparable harm if the stay is not granted, and
- (4) Whether the public interest favors granting the stay.

Please include your AMC serial number(s) on all correspondence. If additional information is required, please call Amy Bunda at 602-417-9334.



Alvin L. Burch  
Group Administrator,  
Renewable Resources and Minerals Group

Enclosure  
Appeal Form 1842-1





# United States Department of the Interior

## BUREAU OF LAND MANAGEMENT

Arizona State Office  
One North Central Avenue, Suite 800  
Phoenix, AZ 85004-4427  
[www.az.blm.gov](http://www.az.blm.gov)



In Reply Refer To:  
3800 (AZ-933) AB  
AMC362442

March 16, 2006

CERTIFIED MAIL - RETURN RECEIPT REQUESTED

### DECISION

MONTAGUE TED	:	This decision affects those claims shown
4826 N VALLEY DR	:	in the block below:
APACHE JUNCTION, AZ 85220	:	

---

AMC362443  
BOXCAR #1

---

### MINING CLAIMS DECLARED FORFEITED

The mining claims listed above have been declared forfeited for failure to file the required maintenance fee payment or small miner's maintenance fee waiver (waiver).

Claimants are required to pay an annual non-refundable maintenance fee of \$125, or submit a waiver, on or before September 1 of each year. These requirements were established by 30 U.S.C. 28-f-k, as amended, and 43 Code of Federal Regulations (CFR) 3834 and 3835.

Our records do not show receipt of a maintenance fee payment, or waiver received on or before September 1, 2005, for the 2006 assessment year, for the claims listed above. Therefore, the claims are forfeited.

You are required to reclaim all areas disturbed by your activities on lands encompassed by your mining claim(s) and/or site(s). After you complete the reclamation, you must notify the authorized officer of the appropriate surface managing agency so that the authorized officer may conduct a final site inspection and determine whether you may be released from liability.



**SENDER: COMPLETE THIS SECTION**

- Complete items 1, 2, and 3. Also complete item 4 if Restricted Delivery is desired.
- Print your name and address on the reverse so that we can return the card to you.
- Attach this card to the back of the mailpiece, or on the front if space permits.

1. Article Addressed to:

MONTAGUE TED  
4826 N VALLEY DR  
APACHE JUNCTION, AZ 85220  
933(AB) AMC362442

2. Article Number

(Transfer from service label)

7004 2510 0005 1293 6966

**COMPLETE THIS SECTION ON DELIVERY**

A. Signature

X

B. Received by ( *Printed Name* )

☐ Agent

☒ Addressee

C. Date of Delivery

3/28/06

D. Is delivery address different from item 1? ☐ Yes

If YES, enter delivery address below:

☐ No

3. Service Type

☒ Certified Mail

☐ Express Mail

☐ Registered

☒ Return Receipt for Merchandise

☐ Insured Mail

☐ C.O.D.

4. Restricted Delivery? (Extra Fee)

☐ Yes

UNITED STATES POSTAL SERVICE



First-Class Mail  
Postage & Fees Paid  
USPS  
Permit No. G-10

- Sender: Please print your name, address, and ZIP+4 in this box •

BUREAU OF LAND MANAGEMENT  
ARIZONA STATE OFFICE (AZ-933)  
ONE NORTH CENTRAL AVENUE, SUITE 800  
PHOENIX, AZ 85004-4427

ARIZONA  
STATE OFFICE  
PHOENIX, ARIZONA

2006 MAR 29 P 5:41

RECEIVED  
BUREAU OF  
LAND MANAGEMENT

C041



If you fail to reclaim the land to the satisfaction of the authorized officer, the surface management agency may cite you for noncompliance under its surface management regulations.

For land administered by the Bureau of Land Management (BLM), if you fail to reclaim the land to the satisfaction of the authorized officer as required in 43 CFR Subpart 3809, BLM will issue an order of noncompliance under 43 CFR 3809.601(a). If you fail to comply with the noncompliance order, BLM may take further action under 43 CFR 3809.604. Failure to conduct reclamation is a prohibited act that may subject you to criminal penalties. See 43 CFR 3809.605(h) and 43 CFR 3809.700.

This decision may be appealed to the Interior Board of Land Appeals, Office of the Secretary, in accordance with the regulations contained in 43 CFR, Part 4 and the enclosed Form 1842-1. If an appeal is taken, your notice of appeal must be filed in this office (at the above address) within 30 days from receipt of this decision. The appellant has the burden of showing that the decision appealed from is in error.

If you wish to file a petition pursuant to regulation 43 CFR 4.21 (58 FR 4939, January 19, 1993) for a stay of the effectiveness of this decision during the time that your appeal is being reviewed by the Board, the petition for a stay must accompany your notice of appeal. A petition for a stay is required to show sufficient justification based on the standards listed below. Copies of the notice of appeal and petition for a stay **must** also be submitted to each party named in this decision and to the Interior Board of Land Appeals and to the appropriate Office of the Solicitor (see 43 CFR 4.413) at the same time the original documents are filed with this office. If you request a stay, you have the burden of proof to demonstrate that a stay should be granted.

#### Standards for Obtaining a Stay

Except as otherwise provided by law or other pertinent regulation, a petition for a stay of a decision pending appeal shall show sufficient justification based on the following standards:

- (1) The relative harm to the parties if the stay is granted or denied,
- (2) The likelihood of the appellant's success on the merits,
- (3) The likelihood of immediate and irreparable harm if the stay is not granted, and
- (4) Whether the public interest favors granting the stay.

Please include your AMC serial number(s) on all correspondence. If additional information is required, please call Amy Bunda at 602-417-9334.



Alvin L. Burch  
Group Administrator,  
Renewable Resources and Minerals Group

Enclosure  
Appeal Form 1842-1



# United States Department of the Interior

## BUREAU OF LAND MANAGEMENT

Arizona State Office  
One North Central Avenue, Suite 800  
Phoenix, AZ 85004-4427  
[www.az.blm.gov](http://www.az.blm.gov)



In Reply Refer To:  
3800 (AZ-933) AB  
AMC362442

March 16, 2006

CERTIFIED MAIL - RETURN RECEIPT REQUESTED

### DECISION

LARSEN OTIS C JR  
661 HAWES RD #38  
MESA, AZ 85208

: This decision affects those claims shown  
: in the block below:  
:

---

AMC362443  
BOXCAR #1

---

### MINING CLAIMS DECLARED FORFEITED

The mining claims listed above have been declared forfeited for failure to file the required maintenance fee payment or small miner's maintenance fee waiver (waiver).

Claimants are required to pay an annual non-refundable maintenance fee of \$125, or submit a waiver, on or before September 1 of each year. These requirements were established by 30 U.S.C. 28-f-k, as amended, and 43 Code of Federal Regulations (CFR) 3834 and 3835.

Our records do not show receipt of a maintenance fee payment, or waiver received on or before September 1, 2005, for the 2006 assessment year, for the claims listed above. Therefore, the claims are forfeited.

You are required to reclaim all areas disturbed by your activities on lands encompassed by your mining claim(s) and/or site(s). After you complete the reclamation, you must notify the authorized officer of the appropriate surface managing agency so that the authorized officer may conduct a final site inspection and determine whether you may be released from liability.



**SENDER: COMPLETE THIS SECTION**

- Complete items 1, 2, and 3. Also complete item 4 if Restricted Delivery is desired.
- Print your name and address on the reverse so that we can return the card to you.
- Attach this card to the back of the mailpiece, or on the front if space permits.

1. Article Addressed to:

LARSEN OTIS C JR  
661 HAWES RD #38  
MESA, AZ 85208  
933(AB) AMC362442

2. Article Number

(Transfer from service label)

7004 2510 0005 1293 6997

**COMPLETE THIS SECTION ON DELIVERY**

A. Signature

X

Sandra Larson

☐ Agent

☐ Addressee

B. Received by (Printed Name)

Sandra Larson

C. Date of Delivery

3/21/06

D. Is delivery address different from item 1?

☐ Yes

If YES, enter delivery address below:

☒ No

3. Service Type

☒ Certified Mail

☐ Express Mail

☐ Registered

☒ Return Receipt for Merchandise

☐ Insured Mail

☐ C.O.D.

4. Restricted Delivery? (Extra Fee)

☐ Yes



UNITED STATES POSTAL SERVICE

PHOENIX AZ 85004

First-Class Mail  
Postage & Fees Paid  
USPS  
Permit No. G-10

21 MAR 06 PM 6 T

- Sender: Please print your name, address, and ZIP+4 in this box •

BUREAU OF LAND MANAGEMENT  
ARIZONA STATE OFFICE  
ONE NORTH CENTRAL AVENUE, SUITE 800  
PHOENIX, AZ 85004-4427

PHOENIX, ARIZONA  
STATE OFFICE  
ARIZONA

2006 MAR 22 (AZ-933)

BUREAU OF  
LAND MANAGEMENT

427 CO41



If you fail to reclaim the land to the satisfaction of the authorized officer, the surface management agency may cite you for noncompliance under its surface management regulations.

For land administered by the Bureau of Land Management (BLM), if you fail to reclaim the land to the satisfaction of the authorized officer as required in 43 CFR Subpart 3809, BLM will issue an order of noncompliance under 43 CFR 3809.601(a). If you fail to comply with the noncompliance order, BLM may take further action under 43 CFR 3809.604. Failure to conduct reclamation is a prohibited act that may subject you to criminal penalties. See 43 CFR 3809.605(h) and 43 CFR 3809.700.

This decision may be appealed to the Interior Board of Land Appeals, Office of the Secretary, in accordance with the regulations contained in 43 CFR, Part 4 and the enclosed Form 1842-1. If an appeal is taken, your notice of appeal must be filed in this office (at the above address) within 30 days from receipt of this decision. The appellant has the burden of showing that the decision appealed from is in error.

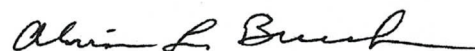
If you wish to file a petition pursuant to regulation 43 CFR 4.21 (58 FR 4939, January 19, 1993) for a stay of the effectiveness of this decision during the time that your appeal is being reviewed by the Board, the petition for a stay must accompany your notice of appeal. A petition for a stay is required to show sufficient justification based on the standards listed below. Copies of the notice of appeal and petition for a stay **must** also be submitted to each party named in this decision and to the Interior Board of Land Appeals and to the appropriate Office of the Solicitor (see 43 CFR 4.413) at the same time the original documents are filed with this office. If you request a stay, you have the burden of proof to demonstrate that a stay should be granted.

#### Standards for Obtaining a Stay

Except as otherwise provided by law or other pertinent regulation, a petition for a stay of a decision pending appeal shall show sufficient justification based on the following standards:

- (1) The relative harm to the parties if the stay is granted or denied,
- (2) The likelihood of the appellant's success on the merits,
- (3) The likelihood of immediate and irreparable harm if the stay is not granted, and
- (4) Whether the public interest favors granting the stay.

Please include your AMC serial number(s) on all correspondence. If additional information is required, please call Amy Bunda at 602-417-9334.



Alvin L. Burch  
Group Administrator,  
Renewable Resources and Minerals Group

Enclosure  
Appeal Form 1842-1



# United States Department of the Interior

BUREAU OF LAND MANAGEMENT  
Arizona State Office  
One North Central Avenue, Suite 800  
Phoenix, Arizona 85004-4427  
[www.blm.gov/az/](http://www.blm.gov/az/)



NOV 13 2006

In Reply Refer To:  
3800 (933) RE  
AMC362444-45

CERTIFIED MAIL – RETURN RECEIPT REQUESTED No. 7005 1160 0003 7582 5927

## NOTICE

Rio Seco  
Soaring Eagle II  
AMC362444-45  
Placer Claims

Superstition Mountain Treasure Hunters  
940 West Apache Trail  
Apache Junction, Arizona 85220

## TRANSFERS NOT PROCESSED

On March 16, 2006, the Bureau of Land Management (BLM) received your Articles of Association as a request to remove two owners from the referenced mining claims and add two others. We cannot add or remove owners from mining claims in this manner.

In accordance with title 43 of the Code of Federal Regulations, section 3833, subpart C, a Quit Claim Deed must be filed to transfer ownership of a mining claim. In order to remove Bill Keely and Otis Larson, each owner would have to either relinquish their ownership or quit claim their interest to another party. In order to add Joe Oien, Larry Kivela, and Tarl Speakman, you should submit a quit claim deed from a current owner transferring all or part of their ownership to the aforementioned individuals.

**The current processing fee for a transfer of interest is \$10 per claim per grantee.**

Please provide the requested documents within 30 days of your receipt of this notice so that your transfers may be processed. If we do not receive the necessary documents within this time frame, the transfers will not be processed, and the BLM will retain the non-refundable processing fees paid.



**SENDER: COMPLETE THIS SECTION**

- Complete items 1, 2, and 3. Also complete item 4 if Restricted Delivery is desired.
- Print your name and address on the reverse so that we can return the card to you.
- Attach this card to the back of the mailpiece, or on the front if space permits.

## 1. Article Addressed to:

Dan Ware  
370 N. Winchester Rd.  
Apache Junction, AZ 85219  
AMC 362444

## 2. Article Number


(Transfer from service label)

7005 1160 0003 7582 5989

**COMPLETE THIS SECTION ON DELIVERY**

## A. Signature

X

☐ Agent☐ Addressee

## B. Received by (Printed Name)

Dan Ware

## C. Date of Delivery

## D. Is delivery address different from item 1?

☐ Yes

If YES, enter delivery address below:

☒ No

## 3. Service Type

☒ Certified Mail☐ Express Mail☐ Registered☒ Return Receipt for Merchandise☐ Insured Mail☐ C.O.D.

## 4. Restricted Delivery? (Extra Fee)

☐ Yes

UNITED STATES POSTAL SERVICE



First-Class Mail  
Postage & Fees Paid  
USPS  
Permit No. G-10

- Sender: Please print your name, address, and ZIP+4 in this box •


Bureau of Land Management  
Arizona State Office  
One North Central Avenue, Suite 800  
Phoenix, AZ 85004-4427

RECEIVED  
BUREAU OF  
LAND MANAGEMENT

2006 DEC -5 P 1:40

ARIZONA  
STATE OFFICE  
PHOENIX, ARIZONA

933-RE





**SENDER: COMPLETE THIS SECTION**

- Complete items 1, 2, and 3. Also complete item 4 if Restricted Delivery is desired.
- Print your name and address on the reverse so that we can return the card to you.
- Attach this card to the back of the mailpiece, or on the front if space permits.

## 1. Article Addressed to:

Otis C. Larsen, Jr.  
661 Hawes Rd. #68  
Mesa, AZ 85208  
AMC 362444

## 2. Article Number


(Transfer from service label)

7005 1160 0003 7582 6009

**COMPLETE THIS SECTION ON DELIVERY**

## A. Signature

X

☐ Agent☐ Addressee

## B. Received by (Printed Name)

## C. Date of Delivery

11/16/06

## D. Is delivery address different from item 1?

☐ Yes

If YES, enter delivery address below:

☒ No

## 3. Service Type

☒ Certified Mail☐ Express Mail☐ Registered☒ Return Receipt for Merchandise☐ Insured Mail☐ C.O.D.

## 4. Restricted Delivery? (Extra Fee)

☐ Yes

UNITED STATES POSTAL SERVICE

PHOENIX AZ 850

First-Class Mail  
Postage & Fees Paid  
USPS  
Permit No. G-10

16 NOV 2005 PM 9 1

- Sender: Please print your name, address, and ZIP+4 in this box •

Bureau of Land Management  
Arizona State Office  
One North Central Avenue, Suite 800  
Phoenix, AZ 85004-4427

ARIZONA  
STATE OFFICE  
PHOENIX, ARIZO

2005 NOV 17 P 1:00

BUREAU OF  
LAND MANAGEMENT

939-RE

127 0041



**SENDER: COMPLETE THIS SECTION**

- Complete items 1, 2, and 3. Also complete item 4 if Restricted Delivery is desired.
- Print your name and address on the reverse so that we can return the card to you.
- Attach this card to the back of the mailpiece, or on the front if space permits.

## 1. Article Addressed to:

Superstition Mountain Treasure  
Hunters

940 W. Apache Trail  
Apache Junction, AZ 85229

AMC 362444

## 2. Article Number

(Transfer from service label)

7005 1160 0003 7582 5927

**COMPLETE THIS SECTION ON DELIVERY**

## A. Signature

☒ X

*Dale Yates*

☐ Agent☐ Addressee

## B. Received by (Printed Name)

DALE YATES

## C. Date of Delivery

11-16-06

D. Is delivery address different from item 1? ☐ Yes

If YES, enter delivery address below: ☒ No

## 3. Service Type

☒ Certified Mail☐ Express Mail☐ Registered☒ Return Receipt for Merchandise☐ Insured Mail☐ C.O.D.

## 4. Restricted Delivery? (Extra Fee)

☐ Yes

UNITED STATES POSTAL SERVICE



First-Class Mail  
Postage & Fees Paid  
USPS  
Permit No. G-10

- Sender: Please print your name, address, and ZIP+4 in this box •

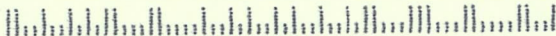
Bureau of Land Management  
Arizona State Office  
One North Central Avenue, Suite 800  
Phoenix, AZ 85004-4427

ARIZONA  
STATE OFFICE  
PHOENIX, ARIZONA

2006 NOV 17 P 1:00

RECEIVED  
BUREAU OF  
LAND MANAGEMENT

933-RE



**SENDER: COMPLETE THIS SECTION**

- Complete items 1, 2, and 3. Also complete item 4 if Restricted Delivery is desired.
- Print your name and address on the reverse so that we can return the card to you.
- Attach this card to the back of the mailpiece, or on the front if space permits.

## 1. Article Addressed to:

Tarl Speakman  
1680 E. 34th Ave. #8  
Apache Junction, AZ 85219  
AMC 362444

## 2. Article Number

(Transfer from service label)

7005 1160 0003 7582 6030

**COMPLETE THIS SECTION ON DELIVERY**

## A. Signature

X *Tarl Speakman*

☐ Agent☐ Addressee

## B. Received by (Printed Name)

*Tarl Speakman*


## C. Date of Delivery

D. Is delivery address different from item 1? ☐ YesIf YES, enter delivery address below: ☒ No

## 3. Service Type

☒ Certified Mail☐ Express Mail☐ Registered☒ Return Receipt for Merchandise☐ Insured Mail☐ C.O.D.

## 4. Restricted Delivery? (Extra Fee)

☐ Yes



UNITED STATES POSTAL SERVICE



First-Class Mail  
Postage & Fees Paid  
USPS  
Permit No. G-10

- Sender: Please print your name, address, and ZIP+4 in this box •

Bureau of Land Management  
Arizona State Office  
One North Central Avenue, Suite 800  
Phoenix, AZ 85004-4427

ARIZONA  
STATE OFFICE  
PHOENIX, ARIZONA

2006 NOV 22 P 2:56

RECEIVED  
BUREAU OF  
LAND MANAGEMENT

(933)

CO41

**SENDER: COMPLETE THIS SECTION**

- Complete items 1, 2, and 3. Also complete item 4 if Restricted Delivery is desired.
- Print your name and address on the reverse so that we can return the card to you.
- Attach this card to the back of the mailpiece, or on the front if space permits.

**1. Article Addressed to:**

Patti Woolbridge  
1020 E. Saddle Butte  
Apache Junction, AZ 85219  
AMC 362444

**2. Article Number**

(Transfer from service label)

7005 1160 0003 7582 5972

**COMPLETE THIS SECTION ON DELIVERY****A. Signature**

X

*Patti Woolbridge*

☐ Agent

☐ Addressee

**B. Received by (Printed Name)**

*Patti Woolbridge*

**C. Date of Delivery****D. Is delivery address different from item 1?**

☐ Yes

If YES, enter delivery address below:

☒ No

**3. Service Type**

☒ Certified Mail

☐ Express Mail

☐ Registered


☒ Return Receipt for Merchandise

☐ Insured Mail

☐ C.O.D.

**4. Restricted Delivery? (Extra Fee)**

☐ Yes



UNITED STATES POSTAL SERVICE




First-Class Mail  
Postage & Fees Paid  
USPS  
Permit No. G-10

- Sender: Please print your name, address, and ZIP+4 in this box •

Bureau of Land Management  
Arizona State Office  
One North Central Avenue, Suite 800  
Phoenix, AZ 85004-4427

RECEIVED  
BUREAU OF  
LAND MANAGEMENT  
2006 NOV 22 P 2:56  
ARIZONA  
STATE OFFICE  
PHOENIX, ARIZ

933-RE



**SENDER: COMPLETE THIS SECTION**

- Complete items 1, 2, and 3. Also complete item 4 if Restricted Delivery is desired.
- Print your name and address on the reverse so that we can return the card to you.
- Attach this card to the back of the mailpiece, or on the front if space permits.

1. Article Addressed to:

Mike Copeland  
50172 W. Cimarron Rd  
Maricopa, AZ 85239  
AMC 362444

2. Article Number

(Transfer from service label)

7005 1160 0003 7582 5941

**COMPLETE THIS SECTION ON DELIVERY**

A. Signature

X

*Marge Copeland*

☒ Agent

☐ Addressee

B. Received by (Printed Name)

*MARGE COPELAND*

C. Date of Delivery

*11-16-06*

D. Is delivery address different from item 1?

☐ Yes

If YES, enter delivery address below:

☒ No

3. Service Type

☒ Certified Mail

☐ Express Mail

☐ Registered

☒ Return Receipt for Merchandise

☐ Insured Mail

☐ C.O.D.

4. Restricted Delivery? (Extra Fee)

☐ Yes

UNITED STATES POSTAL SERVICE



First-Class Mail  
Postage & Fees Paid  
USPS  
Permit No. G-10

- Sender: Please print your name, address, and ZIP+4 in this box •

Bureau of Land Management  
Arizona State Office  
One North Central Avenue, Suite 800  
Phoenix, AZ 85004-4427

ARIZONA  
ATE OFFICE  
NIX, ARIZONA

2006 NOV 17 P 1:05

RECEIVED  
BUREAU OF  
LAND MANAGEMENT

933-RE



**SENDER: COMPLETE THIS SECTION**

- Complete items 1, 2, and 3. Also complete item 4 if Restricted Delivery is desired.
- Print your name and address on the reverse so that we can return the card to you.
- Attach this card to the back of the mailpiece, or on the front if space permits.

1. Article Addressed to:

Joe Grieger  
7222 E. Jasmine St.  
Mesa AZ 85239  
AMC 362444

2. Article Number

(Transfer from service label)

7005 1160 0003 7582 5934

**COMPLETE THIS SECTION ON DELIVERY**

A. Signature

X

*Joe Grieger*

☐ Agent

☒ Addressee

B. Received by (Printed Name)

C. Date of Delivery

11-16-04

D. Is delivery address different from item 1?

☐ Yes

If YES, enter delivery address below:

☒ No

3. Service Type

☒ Certified Mail

☐ Express Mail

☐ Registered

☒ Return Receipt for Merchandise

☐ Insured Mail

☐ C.O.D.

4. Restricted Delivery? (Extra Fee)

☐ Yes

UNITED STATES POSTAL SERVICE

First-Class Mail  
Postage & Fees Paid  
USPS  
Permit No. G-10

- Sender: Please print your name, address, and ZIP+4 in this box •

Bureau of Land Management  
Arizona State Office  
One North Central Avenue, Suite 800  
Phoenix, AZ 85004-4427

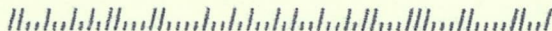
ARIZONA  
STATE OFFICE  
PHOENIX, ARIZONA

20b NOV 17 P 1:05

RECEIVED  
BUREAU OF  
LAND MANAGEMENT

933-RE

427 0041



**SENDER: COMPLETE THIS SECTION**

- Complete items 1, 2, and 3. Also complete item 4 if Restricted Delivery is desired.
- Print your name and address on the reverse so that we can return the card to you.
- Attach this card to the back of the mailpiece, or on the front if space permits.

1. Article Addressed to:

NOV 13 2006

Ray J. Ose

762 E. 2nd Ave

Apache Junction, AZ 85219

AMC 362444

2. Article Number

(Transfer from service label)

7005 1160 0003 7582 5965

**COMPLETE THIS SECTION ON DELIVERY**

A. Signature

☒ Agent  
☒ Addressee  
*Mary Ose*

B. Received by (Printed Name)

C. Date of Delivery

MARY OSE 11-17

D. Is delivery address different from item 1? ☐ YesIf YES, enter delivery address below: ☒ No

3. Service Type

- ☒
- Certified Mail
- ☐
- Express Mail
- 
- ☐
- Registered
- ☒
- Return Receipt for Merchandise
- 
- ☐
- Insured Mail
- ☐
- C.O.D.

4. Restricted Delivery? (Extra Fee)

☐ Yes

UNITED STATES POSTAL SERVICE

First-Class Mail  
Postage & Fees Paid  
USPS  
Permit No. G-10

- Sender: Please print your name, address, and ZIP+4 in this box •

Bureau of Land Management  
Arizona State Office  
One North Central Avenue, Suite 800  
Phoenix, AZ 85004-4427

933RE

CO41



**SENDER: COMPLETE THIS SECTION**

- Complete items 1, 2, and 3. Also complete item 4 if Restricted Delivery is desired.
- Print your name and address on the reverse so that we can return the card to you.
- Attach this card to the back of the mailpiece, or on the front if space permits.

**1. Article Addressed to:**

Joe Oien  
6761 E. Palm St.  
Mesa, AZ 85215  
AMC 362444

**2. Article Number**  
(Transfer from service label)

7005 1160 0003 7582 6023

**COMPLETE THIS SECTION ON DELIVERY****A. Signature****X**

Sharon Oien

☐ Agent☐ Addressee**B. Received by (Printed Name)**

Sharon Oien

**C. Date of Delivery**

11-16-06

**D. Is delivery address different from item 1?**☐ Yes

If YES, enter delivery address below:

☒ No**3. Service Type**☒ Certified Mail☐ Express Mail☐ Registered☒ Return Receipt for Merchandise☐ Insured Mail☐ C.O.D.**4. Restricted Delivery? (Extra Fee)**☐ Yes



UNITED STATES POSTAL SERVICE

PHOENIX, AZ 85004

First-Class Mail  
Postage & Fees Paid  
USPS  
Permit No. G-10

16 NOV 2006 PM 1:00

- Sender: Please print your name, address, and ZIP+4 in this box •

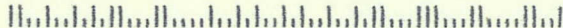
Bureau of Land Management  
Arizona State Office  
One North Central Avenue, Suite 800  
Phoenix, AZ 85004-4427

ARIZONA  
STATE OFFICE  
C, ARIZONA

16 NOV 17 P 1:00

RECEIVED  
BUREAU OF  
LAND MANAGEMENT

993-RE



If additional information is required, please contact Rod Ebert at 602-417-9397. Please include your AMC serial numbers on all correspondence.

Sincerely,  
**/s/ Alvin L. Burch**

Alvin L. Burch  
Group Administrator  
Renewable Resources and Minerals Group

Enclosures

REbert:djj:10/23/06

Identical letters sent to:

Joe Grieger  
7222 East Jasmine Street  
Mesa, Arizona 85207

Mike Copelan  
50172 West Cimarron Road  
Maricopa, Arizona 85239

Ted & Martha Montague  
4862 North Valley Drive  
Apache Junction, Arizona 85220

Ray J. Ose  
762 East 2<sup>nd</sup> Avenue  
Apache Junction, Arizona 85219

Patti Woolbridge  
1020 East Saddle Butte  
Apache Junction, Arizona 85219

Dan Ware  
370 North Winchester Road  
Apache Junction, Arizona 85219

Bill Keely  
10561 East Cicero Street  
Mesa, Arizona 85207

Otis C. Larsen Jr.  
661 Hawes Road #68  
Mesa, Arizona 85208

Larry Kivela  
4245 East Liberty Lane  
Phoenix, Arizona 85048

Joe Oien  
6761 East Palm Street  
Mesa, Arizona 85215

Tarl Speakman  
1680 East 34<sup>th</sup> Avenue #8  
Apache Junction, Arizona 85219

Date: November 7, 2006

ROUTING AND TRANSMITTAL SLIP

TO: (Name, office symbol, room number, building, Agency/Post)	Initials	Date
1. Rod Ebert (AZ 933)	RE	11/7/06
2. Alvin Burch (AZ 933)	A. Burch	11/13/06
3. Pauline Brown (AZ 933)	PJB	NOV 13 2006
4.		
5.		
6.		
7.		
8.		
9.		

Action	File	Note and Return
Approval	For Clearance	Per Conversation
As Requested	For Correction	Prepare Reply
Circulate	For Your Information	See Me
Comment	Investigate	X Signature
x Coordination	Justify	

REMARKS:

DO NOT use this form as a RECORD of approvals, concurrences, disposal, clearances, and similar actions

From: (Name, org. symbol, Agency/Post)	Room No.
Rod Ebert Legal Instrument Examiner, AZ933	Phone No. FTS x 397

OPTIONAL FORM 41 (Rev. 7/76)  
Prescribed by GSA  
FPMR (41 CFR) 101-11.206



# United States Department of the Interior

## BUREAU OF LAND MANAGEMENT

Arizona State Office  
One North Central Avenue, Suite 800  
Phoenix, Arizona 85004-4427  
[www.blm.gov/az/](http://www.blm.gov/az/)



NOV 13 2006

In Reply Refer To:  
3800 (933) RE  
AMC362444-45

CERTIFIED MAIL – RETURN RECEIPT REQUESTED No. 7005 1160 0003 7582 5996

### NOTICE

Rio Seco  
Soaring Eagle II  
AMC362444-45  
Placer Claims

Bill Keely  
10561 East Cicero Street  
Mesa, Arizona 85207

### TRANSFERS NOT PROCESSED

On March 16, 2006, the Bureau of Land Management (BLM) received your Articles of Association as a request to remove two owners from the referenced mining claims and add two others. We cannot add or remove owners from mining claims in this manner.

In accordance with title 43 of the Code of Federal Regulations, section 3833, subpart C, a Quit Claim Deed must be filed to transfer ownership of a mining claim. In order to remove Bill Keely and Otis Larson, each owner would have to either relinquish their ownership or quit claim their interest to another party. In order to add Joe Oien, Larry Kivela, and Tarl Speakman, you should submit a quit claim deed from a current owner transferring all or part of their ownership to the aforementioned individuals.

**The current processing fee for a transfer of interest is \$10 per claim per grantee.**

Please provide the requested documents within 30 days of your receipt of this notice so that your transfers may be processed. If we do not receive the necessary documents within this time frame, the transfers will not be processed, and the BLM will retain the non-refundable processing fees paid.



If additional information is required, please contact Rod Ebert at 602-417-9397. Please include your AMC serial numbers on all correspondence.

Sincerely,

Alvin L. Burch  
Group Administrator  
Renewable Resources and Minerals Group

Enclosures

Identical letters sent to:

Superstition Mountain Treasure Hunters  
940 West Apache Trail  
Apache Junction, Arizona 85220

Joe Grieger  
7222 East Jasmine Street  
Mesa, Arizona 85207

Mike Copelan  
50172 West Cimarron Road  
Maricopa, Arizona 85239

Ted & Martha Montague  
4862 North Valley Drive  
Apache Junction, Arizona 85220

Ray J. Ose  
762 East 2<sup>nd</sup> Avenue  
Apache Junction, Arizona 85219

Patti Woolbridge  
1020 East Saddle Butte  
Apache Junction, Arizona 85219

Dan Ware  
370 North Winchester Road  
Apache Junction, Arizona 85219

Otis C. Larsen Jr.  
661 Hawes Road #68  
Mesa, Arizona 85208

Larry Kivela  
4245 East Liberty Lane  
Phoenix, Arizona 85048

Joe Oien  
6761 East Palm Street  
Mesa, Arizona 85215

Tarl Speakman  
1680 East 34<sup>th</sup> Avenue #8  
Apache Junction, Arizona 85219

UNITED STATES  
DEPARTMENT OF THE INTERIOR  
Bureau of Land Management  
Arizona State Office  
One N. Central Avenue, Suite 800  
Phoenix, AZ 85004-4427

AZ  
933

OFFICIAL BUSINESS  
PENALTY FOR PRIVATE USE \$300

RECEIVED  
BUREAU OF LAND MANAGEMENT

2006 NOV 29 P 12:33

ARIZONA  
STATE OFFICE  
PHOENIX, ARIZONA


AN

CERTIFIED MAIL™

PHOENIX AZ 850



7005 1160 0003 7582 5996



02 1A  
0004205804 NOV 16 2006  
MAILED FROM ZIP CODE 85004

\$ 04.64<sup>0</sup>

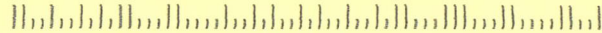
*Moved  
forward*

8

Bill Keely  
10561 East Cicero Street  
Mesa, Arizona 85207

NIXIE 850 1 00 11/28/06  
RETURN TO SENDER  
ATTEMPTED - NOT KNOWN  
UNABLE TO FORWARD  
BC: 85004442700 \*2114-19382-15-36

8520710561000375825996



**SENDER: COMPLETE THIS SECTION**

- Complete items 1, 2, and 3. Also complete item 4 if Restricted Delivery is desired.
- Print your name and address on the reverse so that we can return the card to you.
- Attach this card to the back of the mailpiece, or on the front if space permits.

## 1. Article Addressed to:

Bill Keely  
10561 E. Cicero St.  
Mesa, AZ 85207  
AMC 362444

## 2. Article Number

*(Transfer from service label)*

7005 1160 0003 7582 5996

PS Form 3811, February 2004

Domestic Return Receipt

102595-02-M-1540

**COMPLETE THIS SECTION ON DELIVERY**

## A. Signature

X

☐ Agent☐ AddresseeB. Received by (*Printed Name*)

## C. Date of Delivery

D. Is delivery address different from item 1? ☐ YesIf YES, enter delivery address below: ☒ No

## 3. Service Type

☒ Certified Mail☐ Express Mail☐ Registered☒ Return Receipt for Merchandise☐ Insured Mail☐ C.O.D.4. Restricted Delivery? (*Extra Fee*)☐ Yes



# United States Department of the Interior

BUREAU OF LAND MANAGEMENT  
Arizona State Office  
One North Central Avenue, Suite 800  
Phoenix, Arizona 85004-4427  
[www.blm.gov/az/](http://www.blm.gov/az/)



In Reply Refer To:  
3800 (933) RE  
AMC362444-45

NOV 13 2006

CERTIFIED MAIL – RETURN RECEIPT REQUESTED No. 7005 1160 0003 7582 6016

## NOTICE

Rio Seco  
Soaring Eagle II  
AMC362444-45  
Placer Claims

Larry Kivela  
4245 East Liberty Lane  
Phoenix, Arizona 85048

## TRANSFERS NOT PROCESSED

On March 16, 2006, the Bureau of Land Management (BLM) received your Articles of Association as a request to remove two owners from the referenced mining claims and add two others. We cannot add or remove owners from mining claims in this manner.

In accordance with title 43 of the Code of Federal Regulations, section 3833, subpart C, a Quit Claim Deed must be filed to transfer ownership of a mining claim. In order to remove Bill Keely and Otis Larson, each owner would have to either relinquish their ownership or quit claim their interest to another party. In order to add Joe Oien, Larry Kivela, and Tarl Speakman, you should submit a quit claim deed from a current owner transferring all or part of their ownership to the aforementioned individuals.

**The current processing fee for a transfer of interest is \$10 per claim per grantee.**

Please provide the requested documents within 30 days of your receipt of this notice so that your transfers may be processed. If we do not receive the necessary documents within this time frame, the transfers will not be processed, and the BLM will retain the non-refundable processing fees paid.



If additional information is required, please contact Rod Ebert at 602-417-9397. Please include your AMC serial numbers on all correspondence.

Sincerely,

A handwritten signature in dark ink, appearing to read "Alvin L. Burch". The signature is fluid and cursive, with a long horizontal stroke at the end.

Alvin L. Burch  
Group Administrator  
Renewable Resources and Minerals Group

Enclosures

Identical letters sent to:

Superstition Mountain Treasure Hunters  
940 West Apache Trail  
Apache Junction, Arizona 85220

Joe Grieger  
7222 East Jasmine Street  
Mesa, Arizona 85207

Mike Copelan  
50172 West Cimarron Road  
Maricopa, Arizona 85239

Ted & Martha Montague  
4862 North Valley Drive  
Apache Junction, Arizona 85220

Ray J. Ose  
762 East 2<sup>nd</sup> Avenue  
Apache Junction, Arizona 85219

Patti Woolbridge  
1020 East Saddle Butte  
Apache Junction, Arizona 85219

Dan Ware  
370 North Winchester Road  
Apache Junction, Arizona 85219

Bill Keely  
10561 East Cicero Street  
Mesa, Arizona 85207

Otis C. Larsen Jr.  
661 Hawes Road #68  
Mesa, Arizona 85208

Joe Oien  
6761 East Palm Street  
Mesa, Arizona 85215

Tarl Speakman  
1680 East 34<sup>th</sup> Avenue #8  
Apache Junction, Arizona 85219

**CERTIFIED MAIL™**

UNITED STATES  
DEPARTMENT OF THE INTERIOR  
Bureau of Land Management  
Arizona State Office  
One N. Central Avenue, Suite 800  
Phoenix, AZ 85004-4427



7005 1160 0003 7582 5958



UNITED STATES POSTAGE  
U.S. OFFICIAL MAIL  
PENALTY FOR  
PRIVATE USE \$300  
PITNEY BOWES  
02 1A  
0004205804 NOV 15 2006  
MAILED FROM ZIP CODE 85004

NSN

OFFICIAL BUSINESS  
PENALTY FOR PRIVATE USE \$300

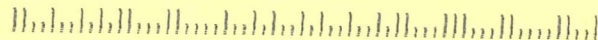
**Ted & Martha Montague**  
**4862 North Valley Drive**  
**Apache Junction, Arizona 85220**

NIXIE 850 1 40 11/17/05

RETURN TO SENDER  
NO SUCH NUMBER  
UNABLE TO FORWARD

BC: 85004442700 \*1679-09737-17-07

85004@4427



AZ  
933

2006 NOV 20 P 2:37

RECEIVED  
BUREAU OF  
LAND MANAGEMENT

**SENDER: COMPLETE THIS SECTION**

- Complete items 1, 2, and 3. Also complete item 4 if Restricted Delivery is desired.
- Print your name and address on the reverse so that we can return the card to you.
- Attach this card to the back of the mailpiece, or on the front if space permits.

1. Article Addressed to: **NOV 13 2006**

Ted & Martha Montague  
4862 N. Valley Drive  
Apache Junction, AZ 85220  
AMC 362444

2. Article Number  
(Transfer from service label)

**7005 1160 0003 7582 5958**

PS Form 3811, February 2004

Domestic Return Receipt

102595-02-M-1540

**COMPLETE THIS SECTION ON DELIVERY**

A. Signature

**X**

☐ Agent

☐ Addressee

B. Received by (Printed Name)

C. Date of Delivery

D. Is delivery address different from item 1? ☐ Yes

If YES, enter delivery address below: ☒ No

3. Service Type

☒ Certified Mail

☐ Express Mail

☐ Registered

☒ Return Receipt for Merchandise

☐ Insured Mail

☐ C.O.D.

4. Restricted Delivery? (Extra Fee)

☐ Yes



# United States Department of the Interior

BUREAU OF LAND MANAGEMENT  
Arizona State Office  
One North Central Avenue, Suite 800  
Phoenix, Arizona 85004-4427  
[www.blm.gov/az/](http://www.blm.gov/az/)



NOV 13 2006

In Reply Refer To:  
3800 (933) RE  
AMC362444-45

CERTIFIED MAIL – RETURN RECEIPT REQUESTED No. 7005 1160 0003 7582 5958

## NOTICE

Rio Seco  
Soaring Eagle II  
AMC362444-45  
Placer Claims

Ted & Martha Montague  
4862 North Valley Drive  
Apache Junction, Arizona 85220

## TRANSFERS NOT PROCESSED

On March 16, 2006, the Bureau of Land Management (BLM) received your Articles of Association as a request to remove two owners from the referenced mining claims and add two others. We cannot add or remove owners from mining claims in this manner.

In accordance with title 43 of the Code of Federal Regulations, section 3833, subpart C, a Quit Claim Deed must be filed to transfer ownership of a mining claim. In order to remove Bill Keely and Otis Larson, each owner would have to either relinquish their ownership or quit claim their interest to another party. In order to add Joe Oien, Larry Kivela, and Tarl Speakman, you should submit a quit claim deed from a current owner transferring all or part of their ownership to the aforementioned individuals.

**The current processing fee for a transfer of interest is \$10 per claim per grantee.**

Please provide the requested documents within 30 days of your receipt of this notice so that your transfers may be processed. If we do not receive the necessary documents within this time frame, the transfers will not be processed, and the BLM will retain the non-refundable processing fees paid.



If additional information is required, please contact Rod Ebert at 602-417-9397. Please include your AMC serial numbers on all correspondence.

Sincerely,

A handwritten signature in cursive script, appearing to read "Alvin L. Burch".

Alvin L. Burch  
Group Administrator  
Renewable Resources and Minerals Group

Enclosures

Identical letters sent to:

Superstition Mountain Treasure Hunters  
940 West Apache Trail  
Apache Junction, Arizona 85220

Joe Grieger  
7222 East Jasmine Street  
Mesa, Arizona 85207

Ray J. Ose  
762 East 2<sup>nd</sup> Avenue  
Apache Junction, Arizona 85219

Patti Woolbridge  
1020 East Saddle Butte  
Apache Junction, Arizona 85219

Dan Ware  
370 North Winchester Road  
Apache Junction, Arizona 85219

Bill Keely  
10561 East Cicero Street  
Mesa, Arizona 85207

Otis C. Larsen Jr.  
661 Hawes Road #68  
Mesa, Arizona 85208

Larry Kivela  
4245 East Liberty Lane  
Phoenix, Arizona 85048

Joe Oien  
6761 East Palm Street  
Mesa, Arizona 85215

Tarl Speakman  
1680 East 34<sup>th</sup> Avenue #8  
Apache Junction, Arizona 85219

UNITED STATES  
DEPARTMENT OF THE INTERIOR  
Bureau of Land Management  
Arizona State Office  
One N. Central Avenue, Suite 800  
Phoenix, AZ 85004-4427

AZ  
933


OFFICIAL BUSINESS  
PENALTY FOR PRIVATE USE \$300

DEPARTMENT OF THE  
BUREAU OF LAND MANAGEMENT  
LAND MAIL SERVICE

2006 NOV 20 P 2:31

ARIZONA  
STATE OFFICE  
PHOENIX, ARIZONA

**CERTIFIED MAIL™**



7005 1160 0003 7582 6016



UNITED STATES POSTAGE  
U.S. OFFICIAL MAIL  
PENALTY FOR  
PRIVATE USE \$300  
PITNEY BOWES  
02 1A  
0004205804 NOV 15 2006  
MAILED FROM ZIP CODE 85004  
**\$ 04.64<sup>0</sup>**

**Larry Kivela  
4245 East Liberty Lane  
Phoenix, Arizona 85048**

NIXIE 850 1 40 11/18/06

RETURN TO SENDER  
ATTEMPTED - NOT KNOWN  
UNABLE TO FORWARD

BC: 85004442700 \*1579-06594-18-26

850044427



## SENDER: COMPLETE THIS SECTION

- Complete items 1, 2, and 3. Also complete item 4 if Restricted Delivery is desired.
- Print your name and address on the reverse so that we can return the card to you.
- Attach this card to the back of the mailpiece, or on the front if space permits.

1. Article Addressed to:

NOV 13 2006

Larry Kivela  
4245 E. Liberty Lane  
Phoenix, AZ 85048  
AMC 362444

2. Article Number

(Transfer from service label)

7005 1160 0003 7582 6016

PS Form 3811, February 2004

Domestic Return Receipt

102595-02-M-1540

## COMPLETE THIS SECTION ON DELIVERY

A. Signature

X

☐ Agent☒ Addressee

B. Received by (Printed Name)

C. Date of Delivery

D. Is delivery address different from item 1? ☐ Yes  
If YES, enter delivery address below: ☒ No

3. Service Type

☒ Certified Mail☐ Express Mail☐ Registered☒ Return Receipt for Merchandise☐ Insured Mail☐ C.O.D.

4. Restricted Delivery? (Extra Fee)

☐ YesUnited  
Way

65046+0537 0003



October 4, 2010

In Reply Refer To:  
3800 (9310) TS  
AMC362442

CERTIFIED MAIL - RETURN RECEIPT REQUESTED No. 7010 0780 0001 4667 6546

DECISION

PATTI WOOLDRIDGE  
1020 E SADDLE BUTTE ST  
APACHE JUNCTION, ARIZONA 85219

: This Decision Affects Those Claims  
: Shown in the Block Below.  
:

---

AMC362442  
B&B

---

Mining Claim(s) Declared Null and Void Ab Initio

Pursuant to Title 43 Code of Federal Regulations (CFR) 3832.1, this office received your notice(s) of location for recording mining claims. In accordance with 43 CFR 3833.91, the claim(s) listed above is/are hereby declared null and void ab initio for the reason indicated below. A copy of the Master Title Plat is enclosed for your convenience, if applicable.

A notice, dated August 9, 2010, was sent requesting an Amendment be filed reducing the length of the B&B, (AMC362442), mining claim. We received an amendment but it had not been filed at the county first as required by 43 Federal Code of Regulations (CFR), 3833.22 (a). On 08/24/2010, Dan Ware, an owner was contacted by phone of the error and Mr. Ware stated he would have the corrected Amendment filed at the BLM within two weeks. NO corrected Amendment was received within the 30-day timeframe and therefore the mining claim is declared forfeited.

This decision does not relieve you of the liability for reclamation of all areas disturbed by your activities on land encompassed by your mining claim(s) and/or site(s). After you complete the reclamation, you must notify the authorized officer of the appropriate surface managing agency so that the authorized officer may conduct a final site inspection and determine



whether you may be released from liability. If you fail to reclaim the land to the satisfaction of the authorized officer, the surface management agency may cite you for noncompliance under its surface management regulations.

For land administered by the BLM, if you fail to reclaim the land to the satisfaction of the authorized officer as required in 43 CFR Subpart 3809, the BLM will issue an order of noncompliance under 43 CFR 3809.601(a). If you fail to comply with the noncompliance order, the BLM may take further action under 43 CFR 3809.604. Failure to conduct reclamation is a prohibited act that may subject you to criminal penalties. See 43 CFR 3809.605(h) and 43 CFR 3809.700. If your occupancy has been terminated and you fail to remove structures, material, and equipment, and any personal property in accordance with the regulations in 43 CFR 3715.5-1, the BLM may dispose of the property. In accordance with 43 CFR 3715.5-2, you will remain liable for the costs the BLM incurs in removing and disposing of the property.

This decision may be appealed to the Interior Board of Land Appeals, Office of the Secretary, in accordance with the regulations contained in 43 CFR, Part 4 and the enclosed Form 1842-1. If an appeal is taken, your notice of appeal must be filed in this office (at the above address) within 30 days from receipt of this decision. The appellant has the burden of showing that the decision appealed from is in error.

If you wish to file a petition pursuant to regulation 43 CFR 4.21 (58 FR 4939, January 19, 1993), for a stay of the effectiveness of this decision during the time that your appeal is being reviewed by the Board, the petition for a stay must accompany your notice of appeal. A petition for a stay is required to show sufficient justification based on the standards listed below. Copies of the notice of appeal and petition for a stay must also be submitted to each party named in this decision and to the Interior Board of Land Appeals and to the appropriate Office of the Solicitor (see 43 CFR 4.413) at the same time the original documents are filed with this office. If you request a stay, you have the burden of proof to demonstrate that a stay should be granted.

#### Standards for Obtaining a Stay

Except as otherwise provided by law or other pertinent regulation, a petition for a stay of a decision pending appeal shall show sufficient justification based on the following standards:

- (1) The relative harm to the parties if the stay is granted or denied,
- (2) The likelihood of the appellant's success on the merits,
- (3) The likelihood of immediate and irreparable harm if the stay is not granted, and
- (4) Whether the public interest favors granting the stay.

If additional information is required, please contact TONY SMITH 602-417-9355. Please

✓ include your AMC serial number(s) on all correspondence.

Stephen K. Hansen  
Acting Group Administrator  
Lands and Minerals

Enclosures  
TSmith:lm:100410

October 4, 2010

In Reply Refer To:  
3800 (9310) TS  
AMC362442

CERTIFIED MAIL - RETURN RECEIPT REQUESTED No. 7010 0780 0001 4667 6591

DECISION

MICHAEL L. COPELAN  
50172 W. CIMARRON RD.  
MARICOPA,, ARIZONA 85239

: This Decision Affects Those Claims  
: Shown in the Block Below.  
:

---

AMC362442  
B&B

---

Mining Claim(s) Declared Null and Void Ab Initio

Pursuant to Title 43 Code of Federal Regulations (CFR) 3832.1, this office received your notice(s) of location for recording mining claims. In accordance with 43 CFR 3833.91, the claim(s) listed above is/are hereby declared null and void ab initio for the reason indicated below. A copy of the Master Title Plat is enclosed for your convenience, if applicable.

A notice, dated August 9, 2010, was sent requesting an Amendment be filed reducing the length of the B&B, (AMC362442), mining claim. We received an amendment but it had not been filed at the county first as required by 43 Federal Code of Regulations (CFR), 3833.22 (a). On 08/24/2010, Dan Ware, an owner was contacted by phone of the error and Mr. Ware stated he would have the corrected Amendment filed at the BLM within two weeks. NO corrected Amendment was received within the 30-day timeframe and therefore the mining claim is declared forfeited.

This decision does not relieve you of the liability for reclamation of all areas disturbed by your activities on land encompassed by your mining claim(s) and/or site(s). After you complete the reclamation, you must notify the authorized officer of the appropriate surface managing agency so that the authorized officer may conduct a final site inspection and determine

whether you may be released from liability. If you fail to reclaim the land to the satisfaction of the authorized officer, the surface management agency may cite you for noncompliance under its surface management regulations.

For land administered by the BLM, if you fail to reclaim the land to the satisfaction of the authorized officer as required in 43 CFR Subpart 3809, the BLM will issue an order of noncompliance under 43 CFR 3809.601(a). If you fail to comply with the noncompliance order, the BLM may take further action under 43 CFR 3809.604. Failure to conduct reclamation is a prohibited act that may subject you to criminal penalties. See 43 CFR 3809.605(h) and 43 CFR 3809.700. If your occupancy has been terminated and you fail to remove structures, material, and equipment, and any personal property in accordance with the regulations in 43 CFR 3715.5-1, the BLM may dispose of the property. In accordance with 43 CFR 3715.5-2, you will remain liable for the costs the BLM incurs in removing and disposing of the property.

This decision may be appealed to the Interior Board of Land Appeals, Office of the Secretary, in accordance with the regulations contained in 43 CFR, Part 4 and the enclosed Form 1842-1. If an appeal is taken, your notice of appeal must be filed in this office (at the above address) within 30 days from receipt of this decision. The appellant has the burden of showing that the decision appealed from is in error.

If you wish to file a petition pursuant to regulation 43 CFR 4.21 (58 FR 4939, January 19, 1993), for a stay of the effectiveness of this decision during the time that your appeal is being reviewed by the Board, the petition for a stay must accompany your notice of appeal. A petition for a stay is required to show sufficient justification based on the standards listed below. Copies of the notice of appeal and petition for a stay must also be submitted to each party named in this decision and to the Interior Board of Land Appeals and to the appropriate Office of the Solicitor (see 43 CFR 4.413) at the same time the original documents are filed with this office. If you request a stay, you have the burden of proof to demonstrate that a stay should be granted.

#### Standards for Obtaining a Stay

Except as otherwise provided by law or other pertinent regulation, a petition for a stay of a decision pending appeal shall show sufficient justification based on the following standards:

- (1) The relative harm to the parties if the stay is granted or denied,
- (2) The likelihood of the appellant's success on the merits,
- (3) The likelihood of immediate and irreparable harm if the stay is not granted, and
- (4) Whether the public interest favors granting the stay.

If additional information is required, please contact TONY SMITH 602-417-9355. Please

include your AMC serial number(s) on all correspondence.

Stephen K. Hansen  
Acting Group Administrator  
Lands and Minerals

Enclosures  
TSmith:lm:100410



October 4, 2010

In Reply Refer To:  
3800 (9310) TS  
AMC362442

CERTIFIED MAIL - RETURN RECEIPT REQUESTED No. 7010 0780 0001 4667 6607

DECISION

CYNDI WARE : This Decision Affects Those Claims  
370 N WINCHESTER RD :  
APACHE JUNCTION, ARIZONA 85119-1434: Shown in the Block Below.

---

AMC362442  
B&B

---

Mining Claim(s) Declared Null and Void Ab Initio

Pursuant to Title 43 Code of Federal Regulations (CFR) 3832.1, this office received your notice(s) of location for recording mining claims. In accordance with 43 CFR 3833.91, the claim(s) listed above is/are hereby declared null and void ab initio for the reason indicated below. A copy of the Master Title Plat is enclosed for your convenience, if applicable.

A notice, dated August 9, 2010, was sent requesting an Amendment be filed reducing the length of the B&B, (AMC362442), mining claim. We received an amendment but it had not been filed at the county first as required by 43 Federal Code of Regulations (CFR), 3833.22 (a). On 08/24/2010, Dan Ware, an owner was contacted by phone of the error and Mr. Ware stated he would have the corrected Amendment filed at the BLM within two weeks. NO corrected Amendment was received within the 30-day timeframe and therefore the mining claim is declared forfeited.

This decision does not relieve you of the liability for reclamation of all areas disturbed by your activities on land encompassed by your mining claim(s) and/or site(s). After you complete the reclamation, you must notify the authorized officer of the appropriate surface managing agency so that the authorized officer may conduct a final site inspection and determine

whether you may be released from liability. If you fail to reclaim the land to the satisfaction of the authorized officer, the surface management agency may cite you for noncompliance under its surface management regulations.

For land administered by the BLM, if you fail to reclaim the land to the satisfaction of the authorized officer as required in 43 CFR Subpart 3809, the BLM will issue an order of noncompliance under 43 CFR 3809.601(a). If you fail to comply with the noncompliance order, the BLM may take further action under 43 CFR 3809.604. Failure to conduct reclamation is a prohibited act that may subject you to criminal penalties. See 43 CFR 3809.605(h) and 43 CFR 3809.700. If your occupancy has been terminated and you fail to remove structures, material, and equipment, and any personal property in accordance with the regulations in 43 CFR 3715.5-1, the BLM may dispose of the property. In accordance with 43 CFR 3715.5-2, you will remain liable for the costs the BLM incurs in removing and disposing of the property.

This decision may be appealed to the Interior Board of Land Appeals, Office of the Secretary, in accordance with the regulations contained in 43 CFR, Part 4 and the enclosed Form 1842-1. If an appeal is taken, your notice of appeal must be filed in this office (at the above address) within 30 days from receipt of this decision. The appellant has the burden of showing that the decision appealed from is in error.

If you wish to file a petition pursuant to regulation 43 CFR 4.21 (58 FR 4939, January 19, 1993), for a stay of the effectiveness of this decision during the time that your appeal is being reviewed by the Board, the petition for a stay must accompany your notice of appeal. A petition for a stay is required to show sufficient justification based on the standards listed below. Copies of the notice of appeal and petition for a stay must also be submitted to each party named in this decision and to the Interior Board of Land Appeals and to the appropriate Office of the Solicitor (see 43 CFR 4.413) at the same time the original documents are filed with this office. If you request a stay, you have the burden of proof to demonstrate that a stay should be granted.

#### Standards for Obtaining a Stay

Except as otherwise provided by law or other pertinent regulation, a petition for a stay of a decision pending appeal shall show sufficient justification based on the following standards:

- (1) The relative harm to the parties if the stay is granted or denied,
- (2) The likelihood of the appellant's success on the merits,
- (3) The likelihood of immediate and irreparable harm if the stay is not granted, and
- (4) Whether the public interest favors granting the stay.

If additional information is required, please contact TONY SMITH 602-417-9355. Please

include your AMC serial number(s) on all correspondence.

Stephen K. Hansen  
Acting Group Administrator  
Lands and Minerals

Enclosures  
TSmith:lm:100410

October 4, 2010

In Reply Refer To:  
3800 (9310) TS  
AMC362442

CERTIFIED MAIL - RETURN RECEIPT REQUESTED No. 7010 0780 0001 4667 6614

DECISION

TED MONTAGUE : This Decision Affects Those Claims  
4826 N VALLEY DR : Shown in the Block Below.  
APACHE JUNCTION, ARIZONA 85120-8755:

---

AMC362442

---

Mining Claim(s) Declared Null and Void Ab Initio

Pursuant to Title 43 Code of Federal Regulations (CFR) 3832.1, this office received your notice(s) of location for recording mining claims. In accordance with 43 CFR 3833.91, the claim(s) listed above is/are hereby declared null and void ab initio for the reason indicated below. A copy of the Master Title Plat is enclosed for your convenience, if applicable.

A notice, dated August 9, 2010, was sent requesting an Amendment be filed reducing the length of the B&B, (AMC362442), mining claim. We received an amendment but it had not been filed at the county first as required by 43 Federal Code of Regulations (CFR), 3833.22 (a). On 08/24/2010, Dan Ware, an owner was contacted by phone of the error and Mr. Ware stated he would have the corrected Amendment filed at the BLM within two weeks. NO corrected Amendment was received within the 30-day timeframe and therefore the mining claim is declared forfeited.

This decision does not relieve you of the liability for reclamation of all areas disturbed by your activities on land encompassed by your mining claim(s) and/or site(s). After you complete the reclamation, you must notify the authorized officer of the appropriate surface managing agency so that the authorized officer may conduct a final site inspection and determine whether you may be released from liability. If you fail to reclaim the land to the satisfaction

of the authorized officer, the surface management agency may cite you for noncompliance under its surface management regulations.

For land administered by the BLM, if you fail to reclaim the land to the satisfaction of the authorized officer as required in 43 CFR Subpart 3809, the BLM will issue an order of noncompliance under 43 CFR 3809.601(a). If you fail to comply with the noncompliance order, the BLM may take further action under 43 CFR 3809.604. Failure to conduct reclamation is a prohibited act that may subject you to criminal penalties. See 43 CFR 3809.605(h) and 43 CFR 3809.700. If your occupancy has been terminated and you fail to remove structures, material, and equipment, and any personal property in accordance with the regulations in 43 CFR 3715.5-1, the BLM may dispose of the property. In accordance with 43 CFR 3715.5-2, you will remain liable for the costs the BLM incurs in removing and disposing of the property.

This decision may be appealed to the Interior Board of Land Appeals, Office of the Secretary, in accordance with the regulations contained in 43 CFR, Part 4 and the enclosed Form 1842-1. If an appeal is taken, your notice of appeal must be filed in this office (at the above address) within 30 days from receipt of this decision. The appellant has the burden of showing that the decision appealed from is in error.

If you wish to file a petition pursuant to regulation 43 CFR 4.21 (58 FR 4939, January 19, 1993), for a stay of the effectiveness of this decision during the time that your appeal is being reviewed by the Board, the petition for a stay must accompany your notice of appeal. A petition for a stay is required to show sufficient justification based on the standards listed below. Copies of the notice of appeal and petition for a stay must also be submitted to each party named in this decision and to the Interior Board of Land Appeals and to the appropriate Office of the Solicitor (see 43 CFR 4.413) at the same time the original documents are filed with this office. If you request a stay, you have the burden of proof to demonstrate that a stay should be granted.

#### Standards for Obtaining a Stay

Except as otherwise provided by law or other pertinent regulation, a petition for a stay of a decision pending appeal shall show sufficient justification based on the following standards:

- (1) The relative harm to the parties if the stay is granted or denied,
- (2) The likelihood of the appellant's success on the merits,
- (3) The likelihood of immediate and irreparable harm if the stay is not granted, and
- (4) Whether the public interest favors granting the stay.

If additional information is required, please contact TONY SMITH 602-417-9355. Please include your AMC serial number(s) on all correspondence.



Stephen K. Hansen  
Acting Group Administrator  
Lands and Minerals

Enclosures  
TSmith:lm:100410

October 4, 2010

In Reply Refer To:  
3800 (9310) TS  
AMC362442

CERTIFIED MAIL - RETURN RECEIPT REQUESTED No. 7010 0780 0001 4667 6577

DECISION

RAY OSE	:	This Decision Affects Those Claims
652 E. 2ND AVE	:	Shown in the Block Below.
APACHE JUNCTION, ARIZONA 85219	:	

---

AMC362442  
B&B

---

Mining Claim(s) Declared Null and Void Ab Initio

Pursuant to Title 43 Code of Federal Regulations (CFR) 3832.1, this office received your notice(s) of location for recording mining claims. In accordance with 43 CFR 3833.91, the claim(s) listed above is/are hereby declared null and void ab initio for the reason indicated below. A copy of the Master Title Plat is enclosed for your convenience, if applicable.

A notice, dated August 9, 2010, was sent requesting an Amendment be filed reducing the length of the B&B, (AMC362442), mining claim. We received an amendment but it had not been filed at the county first as required by 43 Federal Code of Regulations (CFR), 3833.22 (a). On 08/24/2010, Dan Ware, an owner was contacted by phone of the error and Mr. Ware stated he would have the corrected Amendment filed at the BLM within two weeks. NO corrected Amendment was received within the 30-day timeframe and therefore the mining claim is declared forfeited.

This decision does not relieve you of the liability for reclamation of all areas disturbed by your activities on land encompassed by your mining claim(s) and/or site(s). After you complete the reclamation, you must notify the authorized officer of the appropriate surface managing agency so that the authorized officer may conduct a final site inspection and determine

whether you may be released from liability. If you fail to reclaim the land to the satisfaction of the authorized officer, the surface management agency may cite you for noncompliance under its surface management regulations.

For land administered by the BLM, if you fail to reclaim the land to the satisfaction of the authorized officer as required in 43 CFR Subpart 3809, the BLM will issue an order of noncompliance under 43 CFR 3809.601(a). If you fail to comply with the noncompliance order, the BLM may take further action under 43 CFR 3809.604. Failure to conduct reclamation is a prohibited act that may subject you to criminal penalties. See 43 CFR 3809.605(h) and 43 CFR 3809.700. If your occupancy has been terminated and you fail to remove structures, material, and equipment, and any personal property in accordance with the regulations in 43 CFR 3715.5-1, the BLM may dispose of the property. In accordance with 43 CFR 3715.5-2, you will remain liable for the costs the BLM incurs in removing and disposing of the property.

This decision may be appealed to the Interior Board of Land Appeals, Office of the Secretary, in accordance with the regulations contained in 43 CFR, Part 4 and the enclosed Form 1842-1. If an appeal is taken, your notice of appeal must be filed in this office (at the above address) within 30 days from receipt of this decision. The appellant has the burden of showing that the decision appealed from is in error.

If you wish to file a petition pursuant to regulation 43 CFR 4.21 (58 FR 4939, January 19, 1993), for a stay of the effectiveness of this decision during the time that your appeal is being reviewed by the Board, the petition for a stay must accompany your notice of appeal. A petition for a stay is required to show sufficient justification based on the standards listed below. Copies of the notice of appeal and petition for a stay must also be submitted to each party named in this decision and to the Interior Board of Land Appeals and to the appropriate Office of the Solicitor (see 43 CFR 4.413) at the same time the original documents are filed with this office. If you request a stay, you have the burden of proof to demonstrate that a stay should be granted.

#### Standards for Obtaining a Stay

Except as otherwise provided by law or other pertinent regulation, a petition for a stay of a decision pending appeal shall show sufficient justification based on the following standards:

- (1) The relative harm to the parties if the stay is granted or denied,
- (2) The likelihood of the appellant's success on the merits,
- (3) The likelihood of immediate and irreparable harm if the stay is not granted, and
- (4) Whether the public interest favors granting the stay.

If additional information is required, please contact TONY SMITH 602-417-9355. Please

include your AMC serial number(s) on all correspondence.

Stephen K. Hansen  
Acting Group Administrator  
Lands and Minerals

Enclosures  
TSmith:lm:100410

October 4, 2010

In Reply Refer To:  
3800 (9310) TS  
AMC362442

CERTIFIED MAIL - RETURN RECEIPT REQUESTED No. 7010 0780 0001 4667 6553

DECISION

BILL KEELY  
10561 E. CICERO ST  
MESA, ARIZONA 85207

: This Decision Affects Those Claims  
: Shown in the Block Below.  
:

---

AMC362442  
B&B

---

Mining Claim(s) Declared Null and Void Ab Initio

Pursuant to Title 43 Code of Federal Regulations (CFR) 3832.1, this office received your notice(s) of location for recording mining claims. In accordance with 43 CFR 3833.91, the claim(s) listed above is/are hereby declared null and void ab initio for the reason indicated below. A copy of the Master Title Plat is enclosed for your convenience, if applicable.

A notice, dated August 9, 2010, was sent requesting an Amendment be filed reducing the length of the B&B, (AMC362442), mining claim. We received an amendment but it had not been filed at the county first as required by 43 Federal Code of Regulations (CFR), 3833.22 (a). On 08/24/2010, Dan Ware, an owner was contacted by phone of the error and Mr. Ware stated he would have the corrected Amendment filed at the BLM within two weeks. NO corrected Amendment was received within the 30-day timeframe and therefore the mining claim is declared forfeited.

This decision does not relieve you of the liability for reclamation of all areas disturbed by your activities on land encompassed by your mining claim(s) and/or site(s). After you complete the reclamation, you must notify the authorized officer of the appropriate surface managing agency so that the authorized officer may conduct a final site inspection and determine

whether you may be released from liability. If you fail to reclaim the land to the satisfaction of the authorized officer, the surface management agency may cite you for noncompliance under its surface management regulations.

For land administered by the BLM, if you fail to reclaim the land to the satisfaction of the authorized officer as required in 43 CFR Subpart 3809, the BLM will issue an order of noncompliance under 43 CFR 3809.601(a). If you fail to comply with the noncompliance order, the BLM may take further action under 43 CFR 3809.604. Failure to conduct reclamation is a prohibited act that may subject you to criminal penalties. See 43 CFR 3809.605(h) and 43 CFR 3809.700. If your occupancy has been terminated and you fail to remove structures, material, and equipment, and any personal property in accordance with the regulations in 43 CFR 3715.5-1, the BLM may dispose of the property. In accordance with 43 CFR 3715.5-2, you will remain liable for the costs the BLM incurs in removing and disposing of the property.

This decision may be appealed to the Interior Board of Land Appeals, Office of the Secretary, in accordance with the regulations contained in 43 CFR, Part 4 and the enclosed Form 1842-1. If an appeal is taken, your notice of appeal must be filed in this office (at the above address) within 30 days from receipt of this decision. The appellant has the burden of showing that the decision appealed from is in error.

If you wish to file a petition pursuant to regulation 43 CFR 4.21 (58 FR 4939, January 19, 1993), for a stay of the effectiveness of this decision during the time that your appeal is being reviewed by the Board, the petition for a stay must accompany your notice of appeal. A petition for a stay is required to show sufficient justification based on the standards listed below. Copies of the notice of appeal and petition for a stay must also be submitted to each party named in this decision and to the Interior Board of Land Appeals and to the appropriate Office of the Solicitor (see 43 CFR 4.413) at the same time the original documents are filed with this office. If you request a stay, you have the burden of proof to demonstrate that a stay should be granted.

#### Standards for Obtaining a Stay

Except as otherwise provided by law or other pertinent regulation, a petition for a stay of a decision pending appeal shall show sufficient justification based on the following standards:

- (1) The relative harm to the parties if the stay is granted or denied,
- (2) The likelihood of the appellant's success on the merits,
- (3) The likelihood of immediate and irreparable harm if the stay is not granted, and
- (4) Whether the public interest favors granting the stay.

If additional information is required, please contact TONY SMITH 602-417-9355. Please



include your AMC serial number(s) on all correspondence.

Stephen K. Hansen  
Acting Group Administrator  
Lands and Minerals

Enclosures  
TSmith:lm:100410

**NOTICE!!**

**These documents have been scanned!**

**Do not place un-scanned documents beneath this notice!**

**Do not remove this notice from this file!**

GPO Jacket No. 560-102  
Print Order 61540  
Rise Business Services, LLC  
Job=AZ15 6/5/2019



Box Number= AZ15117



Claim Begin-End: AMC362442-AMC362445

**3 Transfers**



AZ15117-11

AMC361998-AMC362442

**NO  
DOCUMENTS  
FOUND**

NO DOCUMENTS FOUND  
NO DOCUMENTS FOUND



**NOTICE!!**

**These documents have been scanned!**

**Do not place un-scanned documents beneath this notice!**

**Do not remove this notice from this file!**

GPO Jacket No. 560-102  
Print Order 61540  
Rise Business Services, LLC  
Job=AZ15 6/5/2019



Box Number= AZ15117



Claim Begin-End: AMC362442-AMC362445

**4 Annual Filings**



AZ15117-11

AMC361998-AMC362442

DEPARTMENT OF THE INTERIOR  
BUREAU OF LAND MANAGEMENT  
MINING CLAIMS

Run Date/Time: 9/5/2019

MC Maintenance Fees Paid Through the BLM Pay Portal  
(by Date Paid)

Page 293 Of 521

**CBS Receipt: 4548051**

Printed For Lead File # AMC362442

Agency Tracking ID: 1567106148

Assessment Year: 2020

Paid On: 8/29/2019

Number of BLM Serial Nr: 5

Total Amount Paid: \$990.00

Claim Name	BLM Serial No	Lead File No	Amount Paid
M & M	AMC362401	AMC362401	\$165.00
B & B	AMC362442	AMC362442	\$165.00
RIO SECO	AMC362444	AMC362442	\$165.00
SOARING EAGLE 2	AMC362445	AMC362442	\$165.00
STANTON ROCKER 1	AMC364399	AMC364399	\$330.00

**United States Department of the Interior**  
**Bureau of Land Management**  
BUSINESS & SUPPORT SVCS DIV  
ONE N CENTRAL AVE SUITE 800  
PHOENIX, AZ 85004 -4427  
Phone: 602-417-9200

Receipt

No: 4548051

Transaction #: 4669081

Date of Transaction: 08/29/2019

## CUSTOMER:

DAN WARE  
P.O. BOX 1200  
APACHE JUNCTION, AZ 85117 US

LINE #	QTY	DESCRIPTION	REMARKS	UNIT PRICE	TOTAL
1	1.00	LOCATABLE MINERALS / MINING CLAIMS- NOT NEW-UNADJUD, ONE AUTH NO. ONLY / MINING CLAIM MONEY RECEIVED CASES: AMC362401/\$990.00		- n/a -	990.00
TOTAL:					\$990.00

## PAYMENT INFORMATION

NOTE: Items will appear on credit card statement as "BLM O Mining Claim".

1	AMOUNT:	990.00	POSTMARKED:	N/A
	TYPE:	CREDIT CARD	RECEIVED:	08/29/2019
	NAME:	DAN WARE P.O. BOX 1200 APACHE JUNCTION AZ 85117 US		
	CARD NO:	XXXXXXXXXXXX6483	AUTH CODE:	171479
	NAME ON CARD:	DAN WARE		
	SIGNATURE:	INTERNET		

## REMARKS

This receipt was generated by the automated BLM Collections and Billing System and is a paper representation of a portion of the official electronic record contained therein.



DEPARTMENT OF THE INTERIOR  
BUREAU OF LAND MANAGEMENT  
MINING CLAIMS

Run Date/Time: 9/11/2018

MC Maintenance Fees Paid Through the BLM Pay Portal  
(by Date Paid)

Page 565 Of 723

**CBS Receipt: 4250988**

Printed For Lead File # AMC362442

Agency Tracking ID: 1535653638

Assessment Year: 2019

Paid On: 8/30/2018

Number of BLM Serial Nr: 5

Total Amount Paid: \$930.00

Claim Name	BLM Serial No	Lead File No	Amount Paid
M & M	AMC362401	AMC362401	\$155.00
B & B	AMC362442	AMC362442	\$155.00
RIO SECO	AMC362444	AMC362442	\$155.00
SOARING EAGLE 2	AMC362445	AMC362442	\$155.00
STANTON ROCKER 1	AMC364399	AMC364399	\$310.00

**United States Department of the Interior****Bureau of Land Management**

BUSINESS &amp; SUPPORT SVCS DIV

ONE N CENTRAL AVE SUITE 800

PHOENIX, AZ 85004 -4427

Phone: 602-417-9200

Receipt

No:

4250988

**Transaction #:** 4366496**Date of Transaction:** 08/30/2018

CUSTOMER:

DAN R WARE

370 N. WINCHESTER RD.

APACHE JUNCTION, AZ 85119 US

LINE #	QTY	DESCRIPTION	REMARKS	UNIT PRICE	TOTAL
1	1.00	LOCATABLE MINERALS / MINING CLAIMS-NOT NEW-UNADJUD, ONE AUTH NO. ONLY / MINING CLAIM MONEY RECEIVED <b>CASES: AMC362401/\$930.00</b>		- n/a -	930.00
<b>TOTAL:</b>					<b>\$930.00</b>

## PAYMENT INFORMATION

NOTE: Items will appear on credit card statement as "BLM O Mining Claim".

1	AMOUNT:	930.00	POSTMARKED:	N/A
	TYPE:	CREDIT CARD	RECEIVED:	08/30/2018
	NAME:	DAN R WARE 370 N. WINCHESTER RD. APACHE JUNCTION AZ 85119 US		
	CARD NO:	XXXXXXXXXXXX1338	AUTH CODE:	05118C
	NAME ON CARD:	DAN R WARE		
	SIGNATURE:			

## REMARKS

This receipt was generated by the automated BLM Collections and Billing System and is a paper representation of a portion of the official electronic record contained therein.

Run Date: 08/28/17

Run Time: 12:44 PM

**DEPARTMENT OF THE INTERIOR  
BUREAU OF LAND MANAGEMENT  
MINING CLAIMS**

**MC Maintenance Fees Paid Through the BLM Pay Portal**

**CBS Receipt: 3951255**

Printed For Lead File # AMC362442

Agency Tracking ID: 1503429948

Assessment Year: 2018

Number of BLM Serial Nr: 5

Paid On: 08/22/2017

Total Amount Paid: \$930.00

Claim Name	BLM Serial No	Lead File No	Amount Paid
M & M	AMC362401	AMC362401	\$155.00
B & B	AMC362442	AMC362442	\$155.00
RIO SECO	AMC362444	AMC362442	\$155.00
SOARING EAGLE 2	AMC362445	AMC362442	\$155.00
STANTON ROCKER 1	AMC364399	AMC364399	\$310.00



**United States Department of the Interior**  
**Bureau of Land Management**  
BUSINESS & SUPPORT SVCS DIV  
ONE N CENTRAL AVE SUITE 800  
PHOENIX, AZ 85004 -4427  
Phone: 602-417-9200

Receipt

No: 3951255

**Transaction #:** 4060984**Date of Transaction:** 08/22/2017

CUSTOMER:

DAN WARE  
2204 W. APACHE TRAIL  
APACHE JUNCTION, AZ 85120 US

LINE #	QTY	DESCRIPTION	REMARKS	UNIT PRICE	TOTAL
1	1.00	LOCATABLE MINERALS / MINING CLAIMS- NOT NEW-UNADJUD, ONE AUTH NO. ONLY / MINING CLAIM MONEY RECEIVED CASES: AMC362444/\$930.00		- n/a -	930.00
<b>TOTAL:</b>					<b>\$930.00</b>

## PAYMENT INFORMATION

NOTE: Items will appear on credit card statement as "BLM O Mining Claim".

1	AMOUNT:	930.00	POSTMARKED:	N/A
	TYPE:	CREDIT CARD	RECEIVED:	08/22/2017
	NAME:	DAN WARE 2204 W. APACHE TRAIL APACHE JUNCTION AZ 85120 US		
	CARD NO:	XXXXXXXXXXXX6483	AUTH CODE:	172998
	NAME ON CARD:	DAN WARE		
	EXPIRES:	03/2021		
	SIGNATURE:			

## REMARKS

This receipt was generated by the automated BLM Collections and Billing System and is a paper representation of a portion of the official electronic record contained therein.

Run Date: 09/14/16

Run Time: 01:48 PM

**DEPARTMENT OF THE INTERIOR  
BUREAU OF LAND MANAGEMENT  
MINING CLAIMS**

**MC Maintenance Fees Paid Through the BLM Pay Portal**

**CBS Receipt: 3647410**

Printed For Lead File # **AMC362442**

Agency Tracking ID: 1472579638

Assessment Year: 2017

Number of BLM Serial Nr: 4

Paid On: 08/30/2016

Total Amount Paid: \$775.00

Claim Name	BLM Serial No	Lead File No	Amount Paid
B & B	AMC362442	AMC362442	\$155.00
RIO SECO	AMC362444	AMC362442	\$155.00
SOARING EAGLE 2	AMC362445	AMC362442	\$155.00
STANTON ROCKER 1	AMC364399	AMC364399	\$310.00

**United States Department of the Interior  
Bureau of Land Management****BUSINESS & SUPPORT SVCS DIV  
ONE N CENTRAL AVE SUITE 800  
PHOENIX, AZ 85004 -4427  
Phone: (602) 417-9200**

Receipt

No: 3647410

<b>Transaction #:</b> 3751397	
<b>Date of Transaction:</b> 08/30/2016	
<b>CUSTOMER:</b>	
	SUPERSTITION MOUNTAIN 2204 W APACHE TRAIL APACHE JUNCTION, AZ 85120 US

LINE #	QTY	DESCRIPTION	REMARKS	UNIT PRICE	TOTAL
1	1.00	LOCATABLE MINERALS / MINING CLAIMS- NOT NEW-UNADJUD, ONE AUTH NO. ONLY / MINING CLAIM MONEY RECEIVED CASES: AMC362444/\$775.00		- n/a -	775.00
<b>TOTAL:</b>					<b>\$775.00</b>

PAYMENT INFORMATION				
NOTE: Items will appear on credit card statement as "BLM O Mining Claim".				
1	AMOUNT:	775.00	POSTMARKED:	N/A
	TYPE:	CREDIT CARD	RECEIVED:	08/30/2016
	NAME:	SUPERSTITION MOUNTAIN 2204 W APACHE TRAIL APACHE JUNCTION AZ 85120 US		
	CARD NO:	XXXXXXXXXXXX6483	AUTH CODE:	135668
	NAME ON CARD:	SUPERSTITION MOUNTAIN		
	EXPIRES:	09/2017		
	SIGNATURE:			

<b>REMARKS</b>

This receipt was generated by the automated BLM Collections and Billing System and is a paper representation of a portion of the official electronic record contained therein.



Run Date: 09/08/15

Run Time: 09:20 AM

**DEPARTMENT OF THE INTERIOR  
BUREAU OF LAND MANAGEMENT  
MINING CLAIMS**

**MC Maintenance Fees Paid Through the BLM Pay Portal**

**CBS Receipt: 3377921**

Printed For Lead File # AMC362442

Agency Tracking ID: 1440619003

Assessment Year: 2016

Number of BLM Serial Nr: 5

Paid On: 08/26/2015

Total Amount Paid: \$930.00

Claim Name	BLM Serial No	Lead File No	Amount Paid
M & M	AMC362401	AMC362401	\$155.00
B & B	AMC362442	AMC362442	\$155.00
RIO SECO	AMC362444	AMC362442	\$155.00
SOARING EAGLE 2	AMC362445	AMC362442	\$155.00
STANTON ROCKER 1	AMC364399	AMC364399	\$310.00

**United States Department of the Interior**  
**Bureau of Land Management**  
BUSINESS & SUPPORT SVCS DIV  
ONE N CENTRAL AVE SUITE 800  
PHOENIX, AZ 85004 -4427  
Phone: (602) 417-9200

Receipt

No: 3377921

**Transaction #:** 3476173**Date of Transaction:** 08/26/2015

CUSTOMER:

DAN WARE  
PO. BOX1200  
APACHE JUNCTION,AZ 85117 US

LINE #	QTY	DESCRIPTION	REMARKS	UNIT PRICE	TOTAL
1	1.00	LOCATABLE MINERALS / MINING CLAIMS- NOT NEW-UNADJUD,ONE AUTH NO. ONLY / MINING CLAIM MONEY RECEIVED <b>CASES: AMC364399/\$930.00</b>		- n/a -	930.00
<b>TOTAL:</b>					<b>\$930.00</b>

## PAYMENT INFORMATION

NOTE: Items will appear on credit card statement as "BLM O Mining Claim".

1	AMOUNT:	930.00	POSTMARKED:	N/A
	TYPE:	CREDIT CARD	RECEIVED:	08/26/2015
	NAME:	DAN WARE PO. BOX1200 APACHE JUNCTION AZ 85117 US		
	CARD NO:	XXXXXXXXXXXX6483	AUTH CODE:	175291
	NAME ON CARD:	DAN WARE		
	EXPIRES:	09/2017		
	SIGNATURE:			

## REMARKS

This receipt was generated by the automated BLM Collections and Billing System and is a paper representation of a portion of the official electronic record contained therein.

Run Date: 08/20/14

45

Run Time: 03:40 PM

362401  
362442  
364399

**DEPARTMENT OF THE INTERIOR  
BUREAU OF LAND MANAGEMENT  
MINING CLAIMS**

**MC Maintenance Fees Paid Through the BLM Pay Portal**

**CBS Receipt: 3105089**

Agency Tracking ID: 627050568

Assessment Year: 2015

Number of BLM Serial Nr: 5

Paid On : 08/18/2014

Total Amount Paid: \$930.00

Claim Name	BLM Serial No	Lead File No	Case Type	Amount Paid
M & M	AMC362401	AMC362401	384201	\$155.00
B & B	AMC362442	AMC362442		\$155.00
RIO SECO	AMC362444			\$155.00
SOARING EAGLE 2	AMC362445			\$155.00
STANTON ROCKER 1	AMC364399	AMC364399		\$310.00



**United States Department of the Interior**  
**Bureau of Land Management**  
BUSINESS & SUPPORT SVCS DIV  
ONE N CENTRAL AVE SUITE 800  
PHOENIX, AZ 85004 -4427  
Phone: (602) 417-9200

Receipt

No: 3105089

<b>Transaction #:</b> 3196696	
<b>Date of Transaction:</b> 08/18/2014	
CUSTOMER:	
	DAN WARE P.O. BOX 1200 APACHE JUNCTION, AZ 85117

LINE #	QTY	DESCRIPTION	REMARKS	UNIT PRICE	TOTAL
1	1.00	LOCATABLE MINERALS / MINING CLAIMS- NOT NEW-UNADJUD, ONE AUTH NO. ONLY / MINING CLAIM MONEY RECEIVED CASES: AMC362444/\$930.00		- n/a -	930.00
TOTAL:					\$930.00

PAYMENT INFORMATION				
NOTE: Items will appear on credit card statement as "BLM O Mining Claim".				
1	AMOUNT:	930.00	POSTMARKED:	N/A
	TYPE:	CREDIT CARD	RECEIVED:	08/18/2014
	NAME:	DAN WARE P.O. BOX 1200 APACHE JUNCTION AZ 85117		
	CARD NO:	XXXXXXXXXXXX6483	AUTH CODE:	191365
	NAME ON CARD:	DAN WARE		
	EXPIRES:	09/2017		
	SIGNATURE:			

REMARKS

This receipt was generated by the automated BLM Collections and Billing System and is a paper representation of a portion of the official electronic record contained therein.

UNITED STATES  
DEPARTMENT OF THE INTERIOR  
BUREAU OF LAND MANAGEMENT

362401  
362442  
364399

**MAINTENANCE FEE PAYMENT FORM FOR  
LODE CLAIMS, MILL SITES, AND TUNNEL SITES**

Remitter Name: Dan Ware  
Mailing Address: P.O. Box 1200  
City, State, Zip: Apache Junction, Az. 85217

☐ Check here if this is a change of address.

FOR COUNTY RECORDER'S USE

Paid checks # 1437

No. of claims/sites 6 (5 + 1 at 40 acres)  
x \$140 per claim/site  
Total due BLM \$ 840<sup>00</sup>

1. The maintenance fee may be paid by cash, check, money order, Bureau of Land Management (BLM) Declining Deposit Account, or credit card (VISA, American Express, Discover, or MasterCard). Payments must be remitted to the BLM State Office where your claim or site is recorded and received on or before September 1. If the payment is mailed, the envelope must be postmarked by a bona fide delivery service on or before September 1 and received at the proper BLM State Office within 15 calendar days after the due date. Payments may also be made by telephone using a credit card. A complete listing of BLM State Offices with their addresses and phone numbers can be found at <http://www.blm.gov>.

2. The maintenance fee for the following claim(s)/site(s) applies to the assessment year \_\_\_\_\_.

CLAIM/SITE NAME		BLM SERIAL NO.	
Rio Seco	20 acres	Amc - 362444	140 <sup>00</sup>
B + B	20 acres	Amc - 362442	140 <sup>00</sup>
m + m	20 acres	Amc - 362401	140 <sup>00</sup>
Soaring Eagle II	20 acres	Amc - 362445	140 <sup>00</sup>
Stanton Rocker I	40 acres	Amc - 364399	280 <sup>00</sup>

RECEIVED  
BLM AZ STATE OFFICE  
2013 AUG 28 P 4:44  
PHOENIX, ARIZONA

Use a separate sheet for additional claim/site names, serial numbers, and claimant names and addresses.

(Continued on page 2)

ENTERED  
SEP - 6 2013  
BY: RE

Receipt # 268

2868294

NAH





P.O. Box 1200  
Apache Junction, AZ 85217

RETURN RECEIPT  
REQUESTED

**CERTIFIED MAIL™**



7012 1640 0000 1509 4905



1000



PHOENIX, ARIZONA

AUG 28 P 1:44

U.S. POSTAGE  
PAID  
APACHE JUNCTION, AZ  
85120  
AUG 27 '13  
AMOUNT

**\$6.11**

00029886-02

RECEIVED  
BLM AZ STATE OFFICE

Bureau of Land Management  
Arizona State office  
1 North Central Ave, Suite 800  
Phoenix, Arizona 85004

85004\$4427



**United States Department of the Interior**  
**Bureau of Land Management**  
LANDS/RECREATION & PLANNING  
ONE N CENTRAL AVE  
PHOENIX, AZ 85004 -2203  
Phone: 602-417-9200

Receipt

No: 2868294

<b>Transaction #:</b> 2954252	
<b>Date of Transaction:</b> 08/29/2013	
<b>CUSTOMER:</b>	
	DAN WARE PO BOX 1200 APACHE JUNCTION, AZ 85217-1200 US

LINE #	QTY	DESCRIPTION	REMARKS	UNIT PRICE	TOTAL
1	1.00	LOCATABLE MINERALS / MINING CLAIMS- NOT NEW-UNADJUD, ONE AUTH NO. ONLY / MINING CLAIM MONEY RECEIVED CASES: AMC362444/\$840.00	MAINT FEE PYMNT (6) 2014	- n/a -	840.00
<b>TOTAL:</b>					<b>\$840.00</b>

PAYMENT INFORMATION				
1	AMOUNT:	840.00	POSTMARKED:	08/27/2013
	TYPE:	CHECK	RECEIVED:	08/28/2013
	CHECK NO:	1437		
	NAME:	SUPERSTITION MOUNTAIN TREASURE HUNTERS INC 940 W APACHE TRAIL APACHE JUNCTION AZ 85120 US		

REMARKS

This receipt was generated by the automated BLM Collections and Billing System and is a paper representation of a portion of the official electronic record contained therein.

**United States Department of the Interior**  
**Bureau of Land Management**  
 LANDS/RECREATION & PLANNING  
 ONE N CENTRAL AVE  
 PHOENIX, AZ 85004 -2203  
 Phone: 602-417-9200

Receipt

No: 2774157

**Transaction #:** 2858446  
**Date of Transaction:** 04/15/2013

CUSTOMER:

DAN WARE  
 PO BOX 1200  
 APACHE JUNCTION, AZ 85217-1200 US

LINE #	QTY	DESCRIPTION	REMARKS	UNIT PRICE	TOTAL
1	1.00	LOCATABLE MINERALS / MINING CLAIMS-NOT NEW-UNADJUD, ONE AUTH NO. ONLY / MINING CLAIM MONEY RECEIVED CASES: AMC362401/\$40.00	AMENDMENTS - 4	- n/a -	40.00
<b>TOTAL:</b>					<b>\$40.00</b>

PAYMENT INFORMATION				
1	AMOUNT:	40.00	POSTMARKED:	04/10/2013
	TYPE:	CHECK	RECEIVED:	04/12/2013
	CHECK NO:	1426		
	NAME:	SUPERSTITION MOUNTAIN TREASURE HUNTERS INC PO BOX 1200 APACHE JUNCTION AZ 85217-1200 US		

REMARKS

This receipt was generated by the automated BLM Collections and Billing System and is a paper representation of a portion of the official electronic record contained therein.

Amc ~~362401~~  
 362442  
 362444  
 362445

Amended

Amendments filed directly  
 on top of location notices  
 4/23/13  
 AT



# United States Department of the Interior

BUREAU OF LAND MANAGEMENT

Arizona State Office

One North Central Avenue, Suite 800

Phoenix, Arizona 85004-4427

www.blm.gov/az/



March 25, 2013

In Reply Refer To:  
3800 (9310) AT  
AMC362401, AMC362442

CERTIFIED MAIL – RETURN RECEIPT REQUESTED 7012 3050 0001 1019 0103

## NOTICE

Dan Ware  
PO Box 1200  
Apache Jct, AZ 85117

This Decision Affects Those Claims  
Shown in the Block Below.

AMC362401, 362442, 362444, 362445  
M&M, B&B, Rio Seco, Soaring Eagle II

### Amendment(s) Not Processed

An amendment for the claim(s) listed above was received by the Bureau of Land Management (BLM) Arizona State Office. The amendment(s) cannot be processed for the following reason:

There is a \$10 per claim fee to file an amendment. We received 4 amendments but no money. Please submit \$40 to process the amendments.

If appropriate, please submit a corrected amendment or additional fees, within 30 days of your receipt of this notice. If the required information is not received within the 30-day timeframe, the amendment(s) will not be processed and the BLM will retain the non-refundable processing fees submitted.

If additional information is required, please contact Amy Thrower at 602-417-9334. Please include your AMC serial number(s) on all correspondence.

*Rebecca Heick*

Rebecca Heick  
Group Administrator  
Lands and Minerals

NO. OF CLAIMS 1

AMOUNT \$40.00

RECEIPT NO. 2774157

INIT. ASH

\*\* BLM-ASO \*\*

2013 MAR 12 P 2:47

Dan Ware  
P.O. Box 1200  
Apache Jct, Az.

RECEIVED  
BLM STATE OFFICE  
85117  
2013 APR 12 P 2:40  
PHOENIX, ARIZONA

CERTIFIED MAIL™



7012 2920 0000 0548 2941

Bureau of Land Management  
Arizona State office  
one N. Central Ave, Suite 800  
Phoenix, Az. 85004-4427

8500434427



1000

85004

U.S. POSTAGE  
PAID  
APACHE JUNCTION, AZ  
85120  
APR 10, 13  
AMOUNT  
**\$3.56**  
00041948-03





Amc 36401  
Amc 364399

Amc 362705  
Amc 362442

PHOENIX, ARIZONA

2012 AUG 29 P 3:00

PHOENIX, ARIZONA

RECEIVED

2011 AUG 22 A 7:50

RECEIVED  
BLM AZ STATE OFFICE

### MAINTENANCE FEE PAYMENT

Claimant Name: Dan Ware  
Address: P.O. Box 1200  
City: Apache Jet. State: Az Zip: 85217  
Telephone: 480-720-7486  
E-mail address: \_\_\_\_\_  
Signature: Dan Ware  
☐ Check here if this is a change of address.

BLM  
Date  
Stamp

LINE NO.	AMC NUMBER	CLAIM/SITE NAME	COUNTY RECORDER DATA (If available)	TWP	RNG	SEC
1	362705	Desert Rose 1	2006-0510015	2S	6W	19/20
2	362445	Soaring Eagle 2		12N	2W	12/13
3	362401	Midget mim		9N	10E	5/6-7
4	362442	B+B	2003-015410	9N	10E	7/8-18
5	362444	Rio Seco	2006-058036	2S	15E	5/8-9
6	364399	Stanton Rocker 1	2005-3835835	9N	4W	18
7						
8						
9						
10						

List additional claims on Form MCF114.

Bureau of Land Management  
Arizona State Office  
www.blm.gov/az/

No. of Claims: 6 x \$140 = \$840.00  
Check No: 1358 Init. SJB  
Receipt No.: 2410807  
For BLM Use Only

Form: MCF112  
Revised July 2009

This form is available from the Arizona Department of Mines and Mineral Resources and may be reproduced.

\$4340-840 = \$3,500 due

Peling. Amc 362705 refunded \$140

pd \$140 addl Amc 364399

NO. OF CLAIMS 6  
AMOUNT \$840.00  
RECEIPT NO. 2644837  
NIT. CAH

ENTERED INTO COMPUTER

9/11/12 AT

Dan Ware  
P.O. Box 1200  
Apache Jct. Az. 85217

RECEIVED  
BLM AZ STATE OFFICE

2012 AUG 29 P 3:00

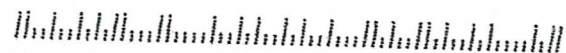
PHOENIX, ARIZONA  
Bureau of Land Management

One N. Central Ave

Phoenix, Az. 85004-2203



8500434414



United States Department of the Interior  
Bureau of Land Management  
LANDS/RECREATION & PLANNING  
ONE N CENTRAL AVE  
PHOENIX, AZ 85004 -2203  
Phone: 602-417-9200

Receipt

No: 2644837

Transaction #: 2725598

Date of Transaction: 08/30/2012

CUSTOMER:

DAN WARE  
PO BOX 1200  
APACHE JUNCTION, AZ 85117-4048 US

LINE #	QTY	DESCRIPTION	REMARKS	UNIT PRICE	TOTAL
1	1.00	LOCATABLE MINERALS / MINING CLAIMS-NOT NEW-UNADJUD, ONE AUTH NO. ONLY / MINING CLAIM MONEY RECEIVED CASES: AMC362705/\$840.00	MAINT FEE PYMNT (6) 2013	- n/a -	840.00
TOTAL:					\$840.00

PAYMENT INFORMATION			
1	AMOUNT:	840.00	POSTMARKED: N/A
	TYPE:	CHECK	RECEIVED: 08/29/2012
	CHECK NO:	1395	
	NAME:	SUPERSTITION MOUNTAIN TREASURE HUNTERS INC 940 W APACHE TRAIL APACHE JUNCTION AZ 85120 US	

REMARKS

This receipt was generated by the automated BLM Collections and Billing System and is a paper representation of a portion of the official electronic record contained therein.

Refunded \$140 for  
AMC 362705 - Relinquished  
4/26/13 AT



**Authorized Date**04/24/2013

AZ BLM REFUND \$140 TO SUPERSTITION MOUNTAIN TREASURE

**Instructions to Accounts**HUNTERS INC FOR INSUFFICIENT 2013 MAINTENANCE FEES PAID  
ON AMC362705 RECEIPT #2644837 AT

**Login ID**2393

**Entry Date**04/24/2013

**Total Amount**\$140.00

AMC 362442  
 362401  
 362393  
 362705

**MAINTENANCE FEE PAYMENT**

Claimant Name: Dan Ware  
 Address: P.O. Box 1200  
 City: Apache Jet. State: Az Zip: 85217  
 Telephone: 480-720-7486  
 E-mail address: \_\_\_\_\_  
 Signature: Dan Ware

☐ Check here if this is a change of address.

RECEIVED  
 BLM AZ STATE OFFICE  
 2011 AUG 22 A 1:50  
 PHOENIX, ARIZONA  
 BLM  
 Date  
 Stamp

LINE NO.	AMC NUMBER	CLAIM/SITE NAME	COUNTY RECORDER DATA (If available)	TWP	RNG	SEC
1	362705	Desert Rose 1	2006-0510015	2S	6W	19/20
2	362445	Soaring Eagle 2		12N	2W	12/13
3	362401	Midget		9N	10E	5/6-7
4	362442	B+B	2003-015410	9N	10E	7/8-18
5	362444	Rio Seco	2006-058036	2S	15E	5/8-9
6	364399	Stanton Rocker 1		9N	4W	18
7						
8						
9						
10						

ENTERED INTO COMPUTER  
 SEP 02 2011

List additional claims on Form MCF114.

Bureau of Land Management  
 Arizona State Office  
[www.blm.gov/az/](http://www.blm.gov/az/)

No. of Claims: 6 x \$140 = 840.00  
 Check No: 1358 Init. SWB  
 Receipt No.: 2410807  
 For BLM Use Only

Form: MCF112  
 Revised July 2009

This form is available from the Arizona Department of Mines and Mineral Resources and may be reproduced.



**United States Department of the Interior**

**Bureau of Land Management**  
LANDS/RECREATION & PLANNING  
ONE N CENTRAL AVE  
PHOENIX, AZ 85004 -2203  
Phone: 602-417-9200

Receipt

No:

2410807

**Transaction #:** 2486144**Date of Transaction:** 08/22/2011**CUSTOMER:**

DAN WARE  
PO BOX 1200  
APACHE JUNCTION, AZ 85217-1200 US

**SEP 02 2011**  
*67*

LINE #	QTY	DESCRIPTION	REMARKS	UNIT PRICE	TOTAL
1	1.00	LOCATABLE MINERALS / MINING CLAIMS-NOT NEW-UNADJUD, ONE AUTH NO. ONLY / MINING CLAIM MONEY RECEIVED CASES: AMC362705/\$840.00	MAINT-6	- n/a -	840.00
<b>TOTAL:</b>					<b>\$840.00</b>

PAYMENT INFORMATION					
1	AMOUNT:	840.00		POSTMARKED:	08/17/2011
	TYPE:	CHECK		RECEIVED:	08/22/2011
	CHECK NO:	1358			
	NAME:	SUPERSTITION MOUNTAIN TREASURE HUNTERS INC 940 W APACHE TRAIL APACHE JUNCTION AZ 85120-5408 US			

**REMARKS**

This receipt was generated by the automated BLM Collections and Billing System and is a paper representation of a portion of the official electronic record contained therein.

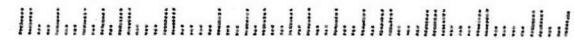
Dan Ware  
P.O. Box 1200  
Apache Jct., Az. 85117

RECEIVED  
UNITED STATES OFFICE  
2011 AUG 19 P 3:15  
PHOENIX, ARIZONA



Bureau of Land Management  
One North Central Ave. Suite 800  
Phoenix, Az. 85004

6500484427



Phone Record: 08/24/2010

To: Mining claim case file AMC362401 & *AMC362442*

From: Tony Smith, LLE

Subject: Amendments not shown to be filed with the county before filing with the BLM

Name of the person that contacted me: Dan Ware

Telephone number: 480-983-3484 OR 480-720-7489

Date of entry: 8/24/2010

Summary: The claimant was notified Mining claim needed to show filed at the county

Mr. Ware, said he would get the amendments recorded with the county as soon as possible. I told him we need the AMC numbers on each amendment and AMC362401 map description still showed 10,560 ft. I also explained how to stake out and map gulch placers.

RECEIVED  
BLM AZ STATE OFFICE  
2010 AUG 24 P 12:30  
PHOENIX, ARIZONA

## County Recordation Information

### NOTICE OF MINING CLAIM LOCATION

PHOENIX, ARIZONA

2010 AUG 18 P 12:31

RECEIVED  
BLM AZ STATE OFFICE

1. TYPE OF NOTICE: ☐ Location ☒ Amendment ☐ Relocation
2. TYPE OF CLAIM OR SITE: ☒ Placer ☐ Lode ☐ Millsite ☐ Tunnelsite
3. The name, address and telephone number of the name(s) to be considered owner(s) is:  
PLEASE PRINT (show additional owners on attached sheet)

Name: Dan Ware

Address: PO Box 1200

City/State/Zip Code: Apache Junction, Arizona 85217

Telephone Number (include area code): 480-288-0965

4. The name of the claim: B4B
5. The date of location is: 9-1-2004

6. The claim is 5280 feet long and 660 feet wide. The distance from the location monument to each end of the claim is 5280 feet in a SW direction and \_\_\_\_\_ feet in a \_\_\_\_\_ direction.

7. The NW corner of the claim is 800' in a S.E. direction

from a survey monument or permanent natural object described as USGS SURVEY MARKER AT THE SW CORNER OF SEC 5 T9N, R10E

8. The general course of the claim is from the NE to the SW

9. The location of the claim is in Section(s) 7, Quarter Section(s) SEC 7, NE & SE, Township(s) 9N, Range(s) 10E, Gila and Salt River Meridian, Gila County, State of Arizona.

10. Is the claim filed under Public Law 359? ☐ yes ☒ no

11. Monument types are metal stakes w/3" PVC & cap

Date 8-12-10

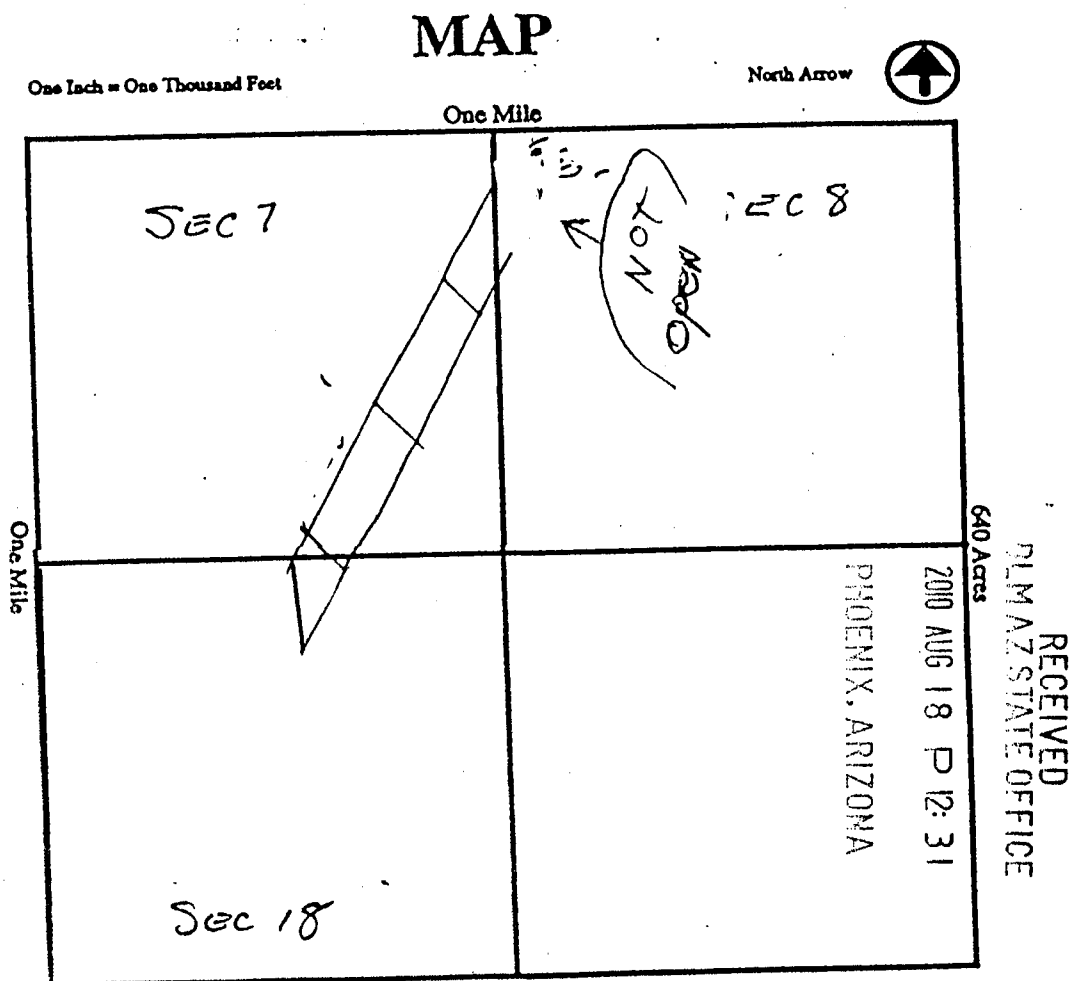
Signature Dan Ware

☒ Locator  
☐ Agent Only

①  
DWH

# MAP OF MINING CLAIM LOCATION

1. The name of the claim is B & B
2. The NW corner of the claim is 800' feet in a SE direction to a survey monument or permanent object as described as USGS Survey marker; SW corner Sec 5, T.9N, R.10E
3. The type of location monument is METAL STAKE W/ 3" PVC Pipe & Cap
4. The bearing and distance between the corners of the claim are beginning at the NW corner of the claim, 660 feet in a SE direction to the NE corner, then 5280 feet in a SW direction to the SE corner, then 660 feet in a NW direction to the SW corner, then 5280 feet in a NE direction to the point of beginning.
5. Please indicate the distance and bearings between claim corners and a recognized survey monument or landmark. Indicate the distance from the location monument to each end of the claim.



Section 7 Quarter Section Sec 8 NW Sec 18 Range 10 E  
 Township 9 N G&SR Meridian, Bila County, Arizona.

Date 8-12-10

Signature [Signature]



Recording Requested By:

Name Dan Ware

Address P.O. Box 1200

Apache Junction, AZ. 85217

For Recorder's Use

NOTICE OF LOCATION - PLACER CLAIM

To whom it may concern:

1. Name of claim SOARING EAGLE 2

2. Date of location: (date location notice was posted on the claim)  
Sept2, 2004 month/day/year

3. Description of the discovery monument is as follows: Metal Post W/PVC PIPE

5. This placer mining claim is located on land in the U.S. Public and Survey. The description of the claim by legal subdivision is as follows: Acres 160 Section 12 & 13 Township 12N Range 2W Meridian \_\_\_\_\_

A.P. \_\_\_\_\_ Mining District \_\_\_\_\_

County of Yavapai State of Arizona

If claim is not in the U.S. Public Land Survey, the boundaries of The claim are described as follows:

The discovery monument is located at the point of discovery about:

1689 Feet NW at 25deg from the SE corner of T12N R2W

Sec 12

Commencing at the discovery monument where this notice is posted, thence 0'

to the SW corner which is the beginning point to describe the Boundaries; thence 5280 feet to the NW corner, thence 660 feet to the

NE corner, thence 5280 feet to the SE to corner, thence 660 feet to

the SW corner, thence 0 feet to the point of beginning.

6. The undersigned locator(s) have defined the boundaries by erecting at each corner, or nearest accessible points, a conspicuous and substantial monument. Each corner monument contains markings to designate the corner and name of the claim.

Signatures of Locator(s)

_____	Date <u>9-02-04</u>	_____
_____	Date _____	_____
_____	Date _____	_____

_____	Date _____
_____	Date _____
_____	Date _____

RECEIVED  
BLM AZ STATE OFFICE  
2010 AUG 18 P 4:31  
PHOENIX ARIZONA

Name Michael L. Copelan Address 50172 W. Cimarron Rd. Maricopa, AZ 85239

*Q.A.H.*

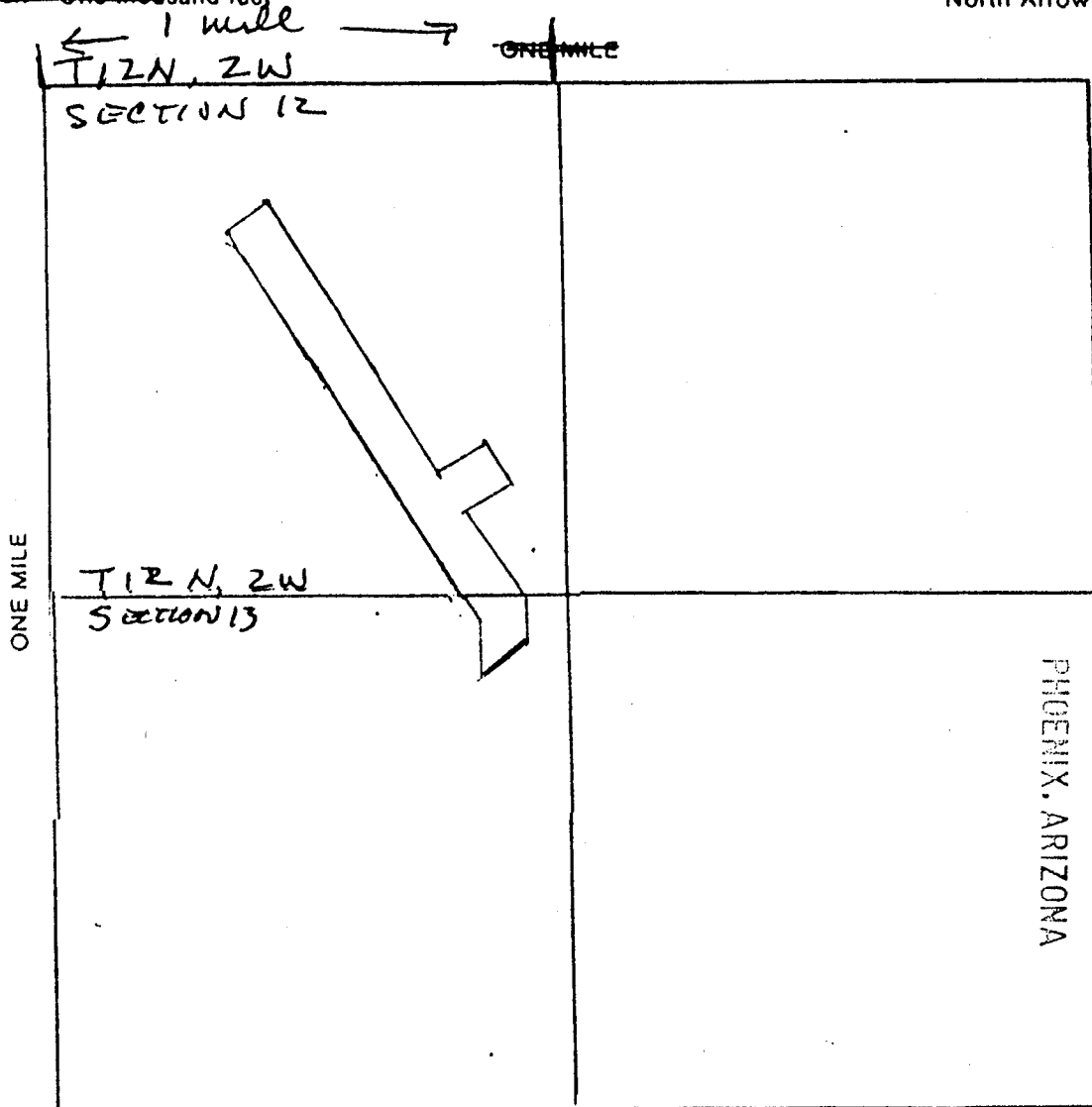
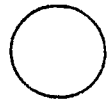
# MAP OF MINING CLAIM LOCATION

1. The name of the claim is SOARING EAGLE 2
2. The SW corner of the claim is 1689 feet in a NW at 25° direction to a survey monument or permanent natural object described as SE CORNER SEC 12  
T-12N, R 2W
3. The type of location monument is METAL POST W/ PVC PIPE  
The type of corner end monuments are SAME AS ABOVE
4. The bearing and distance between the corners of the claim are beginning at the SW corner of the claim, 5280 feet in a NW direction to the NW corner, then 660 feet in a NE direction to the NE corner, then 5280 feet in a SE + EAST direction to the SE corner, then 1660 feet in a SW direction to the point of beginning.

## MAP

~~One inch = One thousand feet~~

North Arrow



Section 12 + 13 Range 2W Township 12N

Base and Meridian.

Dated: 8-12-10

Dan Ware  
Signature

## NOTICE OF MINING CLAIM LOCATION

1. TYPE OF NOTICE: ☐ Location ☒ Amendment ☐ Relocation
2. TYPE OF CLAIM OR SITE: ☒ Placer ☐ Lode ☐ Millsite ☐ Tunnelsite
3. The name, address and telephone number of the name(s) to be considered owner(s):  
PLEASE PRINT (show additional owners on attached sheet)

Name: Dan WareAddress: Box 1200City/State/Zip Code: Apache Junction, Az. 85217Telephone Number (include area code): 480-288-0965

4. The name of the claim: M4M
5. The date of location is: AUG 21, 2004
6. The claim is 5280 feet long and 660 feet wide. The distance from the location monument to each end of the claim is 5280 feet in a N42E direction and 660 feet in a NW direction.
7. The SE corner of the claim is 5280' QT 31° SSW  
from a survey monument or permanent natural object described as USGS SURVEY MARKER, SW CORNER OF SECTION 5, T9N, R10E
8. The general course of the claim is from the south to the North East
9. The location of the claim is in Section(s) 7, 5 & 6, Quarter Section(s) SW & NE Sec 7, <sup>Sec 5</sup> SW & NW SE & NE Sec 6, Township(s) 9N, Range(s) 10E, Gila and Salt River Meridian, \_\_\_\_\_ County, State of Arizona.
10. Is the claim filed under Public Law 359? ☐ yes ☒ no
11. Monument types are PVC POST & CAP

Date 8-12-10

Signature

Dan Ware

PHOENIX, ARIZONA

200 AUG 18 PM 12:31

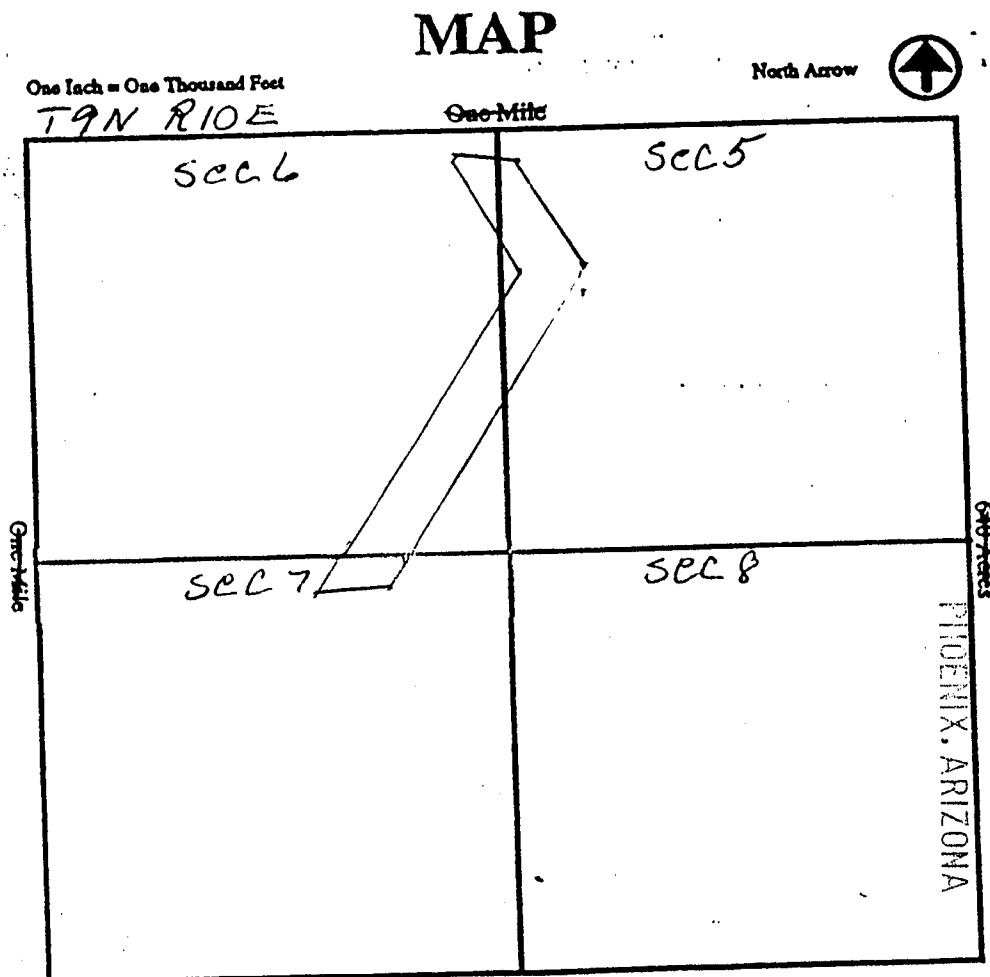
RECEIVED  
MAZ STATE OFFICE☒ Locator☐ Agent Only

AMC 362401

O.D.R.

# MAP OF MINING CLAIM LOCATION

- The name of the claim is \_\_\_\_\_
- The SE corner of the claim is 5940 feet in a SW, 31° direction to a survey monument or permanent object as described as USGS SURVEY MARKER SW CORNER SEC 5, T9N, R10E
- The type of location monument is PVC Pipe & Cap
- The bearing and distance between the corners of the claim are beginning at the SE corner of the claim, 10,560 feet in a NE direction to the NE corner, then 660 feet in a WNW direction to the NW corner, then 10,560 feet in a SW direction to the SW corner, then 660 feet in a ESE direction to the point of beginning.
- Please indicate the distance and bearings between claim corners and a recognized survey monument or landmark. Indicate the distance from the location monument to each end of the claim.



Section 6 7, 546 Quarter Section SW 1/4 SEC 5, SE 1/4 SEC 7 Range 10E  
Township 9N G&SR Meridian, GILA County, Arizona.

Date 8-19-10

Signature #

Dan Ware

**United States Department of the Interior  
Bureau of Land Management**

LANDS/RECREATION &amp; PLANNING

ONE N CENTRAL AVE

PHOENIX, AZ 85004 -2203

Phone:

Receipt

No:

2194071

<b>Transaction #:</b> 2263890	
<b>Date of Transaction:</b> 08/18/2010	
<b>CUSTOMER:</b>	DAN WARE PO BOX 1200 APACHE JUNCTION, AZ 85217-1200 US

LINE #	QTY	DESCRIPTION	REMARKS	UNIT PRICE	TOTAL
1	1.00	LOCATABLE MINERALS / MINING CLAIMS- NOT NEW-UNADJUD, ONE AUTH NO. ONLY / MINING CLAIM MONEY RECEIVED CASES: AMC362401/\$30.00	AMENDMENT (3)	- n/a -	30.00
<b>TOTAL:</b>					<b>\$30.00</b>

PAYMENT INFORMATION			
1	<b>AMOUNT:</b>	30.00	<b>POSTMARKED:</b> N/A
	<b>TYPE:</b>	CHECK	<b>RECEIVED:</b> 08/18/2010
	<b>CHECK NO:</b>	1301	
	<b>NAME:</b>	WARE, DAN PO BOX 1200 APACHE JUNCTION AZ 85217-1200 US	

<b>REMARKS</b>

This receipt was generated by the automated BLM Collections and Billing System and is a paper representation of a portion of the official electronic record contained therein.



AMC 362705  
 AMC 362442  
 AMC 362401  
 AMC 364399

**MAINTENANCE FEE PAYMENT**

Claimant Name: Dan Ware  
 Address: P.O. Box 1200  
 City: Apache Jct. State: Az Zip: 85117  
 Telephone: 780-720-7489  
 E-mail address: \_\_\_\_\_  
 Signature: Dan Ware

☐ Check here if this is a change of address.

BLM  
 Date  
 Stamp

RECEIVED  
 BLM AZ STATE OFFICE  
 2010 AUG - 3 A 7:52  
 PHOENIX, ARIZONA

LINE NO.	AMC NUMBER	CLAIM/SITE NAME	COUNTY RECORDER DATA (If available)	TWP	RNG	SEC
1	362705	Desert Rose #I	2006-0510015	2 S	6 W	19/20
2	362445	Soaring Eagle #II		12 N	2 W	12/13
3	362401	Midget Mining		9 N	10 E	5/6/7
4	362442	B & B	2003-015410	9 N	10 E	7/8/18
5	362444	Rio Seco	2006-058036	5 S	15 E	5/8/9
6	364399	Stanton Rocker #1		9 N	4 W	18
7						
8			ENTERED INTO COMPUTER			
9			AUG 27 2010			
10						

List additional claims on Form MCF114.

Bureau of Land Management  
 Arizona State Office  
[www.blm.gov/az/](http://www.blm.gov/az/)

No. of Claims: 6 x \$140 = 840.00  
 Check No: \_\_\_\_\_ Init. SP28  
 Receipt No.: 2183468  
 For BLM Use Only

Form: MCF112  
 Revised July 2009

This form is available from the Arizona Department of Mines and Mineral Resources and may be reproduced.

The address for the  
claimant needs to  
be updated for  
the highlighted  
claims.

United States Department of the Interior  
Bureau of Land Management  
LANDS/RECREATION & PLANNING  
ONE N CENTRAL AVE  
PHOENIX, AZ 85004 -2203  
Phone:

Receipt

No:

2183468

Transaction #: 2253101

Date of Transaction: 08/04/2010

ENTERED INTO COMPUTER

CUSTOMER: DAN WARE  
PO BOX 1200  
APACHE JUNCTION, AZ 85217-1200 US

AUG 27 2010

LINE #	QTY	DESCRIPTION	REMARKS	UNIT PRICE	TOTAL
1	1.00	LOCATABLE MINERALS / MINING CLAIMS-NOT NEW-UNADJUD, ONE AUTH NO. ONLY / MINING CLAIM MONEY RECEIVED CASES: AMC362705/\$840.00	MAINT-6	- n/a -	840.00
TOTAL:					\$840.00

PAYMENT INFORMATION					
1	AMOUNT:	840.00		POSTMARKED:	07/27/2010
	TYPE:	CHECK		RECEIVED:	08/03/2010
	CHECK NO:	1299			
	NAME:	SUPERSTITION MOUNTIAN TREASURE HUNTERS INC 2204 W APACHE TRAIL APACHE JUNCTION AZ 85217-1200 US			

REMARKS

This receipt was generated by the automated BLM Collections and Billing System and is a paper representation of a portion of the official electronic record contained therein.

**List of Proprietors**

WARE DAN[2221719], 370 N WINCHESTER RD, , APACHE JUNCTION, AZ, 851191434, P, MATCHED ✓  
WARE DAN[2272331], 940 W APACHE TRL, , APACHE JUNCTION, AZ, 851205408, P, MATCHED

**Select****Cancel**

# Customer Name Update Screen

System ID:MC

Name: WARE DAN

Lookup

Proprietor #: 2221719

Renumber To:

Category: P - PRIVATE

Address: PO BOX 1200

City: APACHE JUNCTION

State: AZ

Zip: 851174048

*Address Updated*  
**ENTERED INTO COMPUTER**

SEP 24 2010 *pr*

Save

Save/Override DataFlux

Delete

Renumber

Customer details successfully saved for Customer Id 2221719



# Customer Name Update Screen

**System ID:MC**


Name: WARE DAN

**Lookup****Proprietor #: 2221719**

Renumber To:

Category: P - PRIVATE

Address: 370 N WINCHESTER RD

 Previous Address

City: APACHE JUNCTION

State: AZ

Zip: 851191434

**Save**

Save/Override DataFlux

**Delete****Renumber**

AMC 362393  
 362705  
 362401  
 362442

**MAINTENANCE FEE PAYMENT**

Claimant Name: Dan Ware  
 Address: P.O. Box 1200  
 City: Apache Junction State: AZ zip: 85217  
 Telephone: 480-720-7489  
 E-mail address: \_\_\_\_\_  
 Signature: Dan Ware

☐ Check here if this is a change of address.

RECEIVED  
 BLM AZ STATE OFFICE  
 2009 AUG - 3 A 8:43  
 PHOENIX, ARIZONA  
 BLM  
 Date  
 Stamp

LINE NO.	AMC NUMBER	CLAIM/SITE NAME	COUNTY RECORDER DATA (If available)	TWP	RNG	SEC
1	L 362705	Desert Rose I	2006-0510015	2 S	6 W	19/20
2	362445	Soaring Eagle II		12 N	2 W	12/13
3	L 362401	midget		9 N	10 E	5/6/7
4	L 362442	B & B	2003-015410	9 N	10 E	7/8/18
5	362444	Rio Seco	2006-058036	5 S	15 E	5/8/9
6	364399	STANTON Rocker I	FEE <sup>14</sup> 3835835	9 N	4 W	18
7						
8						
9						
10						

List additional claims on Form MCF114.

Bureau of Land Management  
 Arizona State Office  
[www.az.blm.gov](http://www.az.blm.gov)

No. of Claims: 6 x \$ 140 840 00  
 Check No: 1229 Init. SM  
 Receipt No.: 1971145  
 For BLM Use Only

Form: MCF112  
 Revised July 2005

This form is available from the Arizona Department of Mines and Mineral Resources and may be reproduced.

ENTERED INTO COMPUTER

8/20/09 WJG

United States Department of the Interior  
Bureau of Land Management  
BUSINESS & SUPPORT SVCS DIV  
ONE N CENTRAL AVE SUITE 800  
PHOENIX, AZ 85004 -4427  
Phone: (602) 417-9200

Receipt

No:

1971145

Transaction #: 2035016

Date of Transaction: 08/05/2009

CUSTOMER: DAN WARE  
PO BOX 1200  
APACHE JUNCTION, AZ 85217-1200 US

LINE #	QTY	DESCRIPTION	REMARKS	UNIT PRICE	TOTAL
1	1.00	LOCATABLE MINERALS / MINING CLAIMS-NOT NEW-UNADJUD, ONE AUTH NO. ONLY / MINING CLAIM MONEY RECEIVED CASES: AMC362705/\$840.00	MAINT 2010	- n/a -	840.00
TOTAL:					\$840.00

PAYMENT INFORMATION					
1	AMOUNT:	840.00		POSTMARKED:	07/29/2009
	TYPE:	CHECK		RECEIVED:	08/03/2009
	CHECK NO:	1229			
	NAME:	SUPERSTITION MOUNTAIN TREASURE HUNTERS INC PO BOX 1200 APACHE JUNCTION AZ 85217-1200 US			

REMARKS

This receipt was generated by the automated BLM Collections and Billing System and is a paper representation of a portion of the official electronic record contained therein.

AMC 362401  
 AMC 362442  
 AMC 362705  
 AMC 364399

**MAINTENANCE FEE PAYMENT**

Claimant Name: DAN WARE  
 Address: P.O. BOX 1200  
 City: APACHE JCT. State: AZ Zip: 85217  
 Telephone: 480-726-7489  
 E-mail address: \_\_\_\_\_  
 Signature: Dan Ware

☐ Check here if this is a change of address.

RECEIVED  
 BLM AZ STATE OFFICE  
 2008 AUG 19 A 10:22  
 PHOENIX, ARIZONA  
 BLM  
 Date  
 Stamp

LINE NO.	AMC NUMBER	CLAIM/SITE NAME	COUNTY RECORDER DATA (If available)	TWP	RNG	SEC
1	362705	DESERT ROSE 1	2006-0510015	25	6W	19/20
2	362445	SOARING EAGLE 2		12N	2W	12/13
3	362401	MIDGET		9N	10E	5/6/7
4	362442	B & B	2003-015410	9N	10E	7/8/18
5	362444	RIO SECO	2006-058036	52	15E	5/8/9
6	364399	STANTON ADCKER 1	FEE# 3835835	9N	4W	18
7						
8						
9						
10						

List additional claims on Form MCF114.

Bureau of Land Management  
 Arizona State Office  
[www.az.blm.gov](http://www.az.blm.gov)

No. of Claims: 6 x \$125 = 750.00  
 Check No: 6551 Init. SPH  
 Receipt No.: 1764998  
 For BLM Use Only

This form is available from the Arizona Department of Mines and Mineral Resources and may be reproduced.

Form: MCF112  
 Revised July 2005

RE 9/8/08  
 ENTERED IN COMPUTER

United States Department of the Interior  
Bureau of Land Management  
BUSINESS & SUPPORT SVCS DIV  
ONE N CENTRAL AVE SUITE 800  
PHOENIX, AZ 85004 -4427  
Phone: (602) 417-9200

Receipt

No:

1764998

Transaction #: 1822594

Date of Transaction: 08/19/2008

CUSTOMER: DAN WARE  
PO BOX 1200  
APACHE JUNCTION, AZ 85217

LINE #	QTY	DESCRIPTION	REMARKS	UNIT PRICE	TOTAL
1	1.00	LOCATABLE MINERALS / MINING CLAIMS-NOT NEW-UNADJUD, ONE AUTH NO. ONLY / MINING CLAIM MONEY RECEIVED (455) CASES: AMC362705/\$750.00	MAINT 2009	- n/a -	750.00
TOTAL:					\$750.00

PAYMENT INFORMATION			
1	AMOUNT:	\$750.00	POSTMARKED: N/A
	TYPE:	CHECK	RECEIVED: 08/19/2008
	CHECK NO:	6551	
	NAME:	WARE, DAN PO BOX 1200 APACHE JUNCTION AZ 85217	

REMARKS

This receipt was generated by the automated BLM Collections and Billing System and is a paper representation of a portion of the official electronic record contained therein.



AMC 362705  
362442  
362401  
362393

8/16/07

**MAINTENANCE FEE PAYMENT**

Claimant Name: DAN WARE  
Address: P.O. Box 1200  
City: APACHE JCT. State: AZ Zip: 85217  
Telephone: 480-726-7489  
E-mail address: \_\_\_\_\_  
Signature: Dan Ware

☐ Check here if this is a change of address.

BLM  
Date  
Stamp

RECEIVED  
BLM, AZ STATE OFFICE  
2007 AUG 21 A 8:08  
PHOENIX, ARIZONA

LINE NO.	AMC NUMBER	CLAIM/SITE NAME	COUNTY RECORDER DATA (If available)	TWP	RNG	SEC
1	362705	DESERT ROSE 1	2006-0510015	2 S	6 W	19/20
2	362445	SOARING EAGLE 2		12 N	2 W	12/13
3	362401	MIDGET		9 N	10 E	5/6/7
4	362442	B&B	2003-015410	9 N	10 E	7/8/18
5	362444	RIO SECO	2006-058036	5 S	15 E	5/8/9
6	364399	STANTON ROCKER 1	FEE <sup>d</sup> 3835835	9 N	4 W	18
7						
8						
9						
10						

List additional claims on Form MCF114.

Bureau of Land Management  
Arizona State Office  
[www.az.blm.gov](http://www.az.blm.gov)

No. of Claims: 6 x \$125 = 750.00  
Check No: 1121 Init. SP28  
Receipt No.: 1549077  
For BLM Use Only

Form: MCF112  
Revised July 2005

This form is available from the Arizona Department of Mines and Mineral Resources and may be reproduced.

**United States Department of the Interior****Bureau of Land Management**

BUSINESS &amp; SUPPORT SVCS DIV

ONE N CENTRAL AVE SUITE 800

PHOENIX, AZ 85004 -4427

Phone: (602) 417-9200

Receipt

No:

1549077

**Transaction #:** 1600521**Date of Transaction:** 08/21/2007

<b>CUSTOMER:</b>	DAN WARE PO BOX 1200 APACHE JUNCTION, AZ 85217
------------------	------------------------------------------------------

LINE #	QTY	DESCRIPTION	REMARKS	UNIT PRICE	TOTAL
1	1.00	LOCATABLE MINERALS / MINING CLAIMS-NOT NEW-UNADJUD, ONE AUTH NO. ONLY / MINING CLAIM MONEY RECEIVED (455) CASES: AMC362705/\$750.00	MAINT 2008 (6)	- n/a -	750.00
<b>TOTAL:</b>					<b>\$750.00</b>

**PAYMENT INFORMATION**

1	<b>AMOUNT:</b>	\$750.00	<b>POSTMARKED:</b>	8/17/07 0:00
	<b>TYPE:</b>	CHECK	<b>RECEIVED:</b>	08/21/2007
	<b>CHECK NO:</b>	1121		
	<b>NAME:</b>	SUPERSTITION MOUNTAIN TREASURE HUNTERS INC PO BOX 1200 APACHE JUNCTION AZ 85217		

**REMARKS**


This receipt was generated by the automated BLM Collections and Billing System and is a paper representation of a portion of the official electronic record contained therein.

AMC 362401  
 AMC 362442  
 AMC 362444  
 AMC 364399  
 AMC 362705

**MAINTENANCE FEE PAYMENT**

Claimant Name: Dan Ware  
 Address: PO 1200  
 City: Apache Junction State: AZ Zip: 85217  
 Telephone: 480-720-7489  
 E-mail address: \_\_\_\_\_  
 Signature: Dan Ware

☐ Check here if this is a change of address.



LINE NO.	AMC NUMBER	CLAIM/SITE NAME	COUNTY RECORDER DATA (If available)	TWP	RNG	SEC
1	362401	M & M		9N	10E	5667
2	362442	B & B		9N	10E	75618
3	362444	RIO SECO		5S	15E	869
4	362445	SCARING EAGLE 2		12N	2W	12613
5	364399	STANTON ROCKER 1		9N	4W	18
6	362705	DESERT ROSE 1		2S	6E	
7						
8						
9						
10						

List additional claims on Form MCF114.

Bureau of Land Management  
 Arizona State Office  
[www.az.blm.gov](http://www.az.blm.gov)

No. of Claims: 6 x \$125 = 750.00  
 Check No: 6490 Init. GBL  
 Receipt No.: 1349147  
 For BLM Use Only

Form: MCF112  
 Revised July 2005

This form is available from the Arizona Department of Mines and Mineral Resources and may be reproduced.

RE 9/14/06

United States Department of the Interior  
Bureau of Land Management  
BUSINESS & SUPPORT SVCS DIV  
ONE N CENTRAL AVE  
PHOENIX, AZ 85004 -2203  
Phone: (602) 417-9200

Receipt

No:

1349147

Transaction #: 1394465

Date of Transaction: 08/31/2006

CUSTOMER: DAN WARE  
PO BOX 1200  
APACHE JUNCTION, AZ 85217

LINE #	QTY	DESCRIPTION	REMARKS	UNIT PRICE	TOTAL
1	1.00	LOCATABLE MINERALS / MINING CLAIMS-NOT NEW-UNADJUD, ONE AUTH NO. ONLY / MINING CLAIM MONEY RECEIVED (455) CASES: AMC362401/\$750.00	MAINT 2007 (6)	- n/a -	750.00
TOTAL:					\$750.00

PAYMENT INFORMATION					
1	AMOUNT:	\$750.00		POSTMARKED:	08/26/2006
	TYPE:	CHECK		RECEIVED:	08/30/2006
	CHECK NO:	6490			
	NAME:	WARE, DAN R PO BOX 1200 APACHE JUNCTION AZ 85217			

REMARKS

This receipt was generated by the automated BLM Collections and Billing System and is a paper representation of a portion of the official electronic record contained therein.



United States Department of the Interior  
Bureau of Land Management  
BUSINESS & SUPPORT SVCS DIV  
ONE N CENTRAL AVE  
PHOENIX, AZ 85004 -2203  
Phone: (602) 417-9200

Receipt

No:

1249508

Transaction #: 1292198

Date of Transaction: 03/16/2006

AMC 362444

CUSTOMER: SUPERSTITION MTN TREASURE HU  
940 W APACHE TRAIL  
APACHE JUNCTION, AZ 85220

LINE #	QTY	DESCRIPTION	REMARKS	UNIT PRICE	TOTAL
1	1.00	LOCATABLE MINERALS / MINING CLAIMS-NOT NEW-UNADJUD, ONE AUTH NO. ONLY / MINING CLAIM MONEY RECEIVED (455) CASES: AMC362445/\$20.00	AMD (2)	- n/a -	20.00
TOTAL:					\$20.00

PAYMENT INFORMATION				
1	AMOUNT:	\$20.00	POSTMARKED:	N/A
	TYPE:	DDA	RECEIVED:	03/16/2006
	DDA NO:	9604		
	BALANCE:	\$15.68		
	NAME:	- unknown -		

REMARKS

This receipt was generated by the automated BLM Collections and Billing System and is a paper representation of a portion of the official electronic record contained therein.

ENTERED BY COMPUTER

RE 6/27/06

Entered but not accepted  
Filed in casefile for  
documentation



**Rio Seco MINING ASSOCIATION  
AMC362444  
ARTICLES OF ASSOCIATION**

**WITNESSETH:**

The following persons (herein referred to as Associates) have associated on This 28<sup>th</sup> day of Jan, 2006, for the purpose of staking association Placer claims \_\_\_\_\_ District of Gila County, Arizona.

Joe Grieger, 7222 E. Jasmine St., Mesa, AZ. 85207

Joe Grieger  
Signature

Mike Copelan, 50172 W. Cimarron Rd. Maricopa, AZ 85239

Michael L Copelan  
Signature

Martha Montague, 4862 N. Valley Dr. Apache Junction, AZ. 85220

Martha Montague  
Signature

*new* Larry Kivela, 4245E. Liberty Lane, Phoenix, AZ. 85048

Larry Kivela  
Signature

*new* Joe Oien, 6761 E. Palm St. Mesa, AZ. 85215

Joe Oien  
Signature

Ray J. Ose, 762 E. 2nd Ave. Apache Junction, AZ. 85219

Ray J. Ose  
Signature

Patti Wooldridge, 1020E. Saddle Butte Apache Junction, AZ. 85219

Patti Wooldridge  
Signature

Dan Ware, 370 N. Winchester Rd. Apache Junction, AZ. 85219

Dan Ware  
Signature

All of the Associates are citizens of the United States and over the age of eighteen (18). The Associates agree to the following terms and conditions:

- 1) They will meet in January of each year to review these articles and make whatever changes are deemed necessary.

None of the Associates can be removed by any means other than a majority vote of the Associates or by death or incapacitation, except by their own request.

The Associates agree to work the property in a workmanlike manner and in full compliance with the laws and regulations of The United States of America.

Each Associate agrees if he/she should die, become unable to act as an Associate or wish to relinquish his/her interest, that interest shall become equal property of the remaining Associate members.

F 4/20/05

PHOENIX, ARIZONA

ENTERED IN REGISTER  
RE 6/27/06 Entered but  
not accepted. Filed in  
casefile for documentation

RECEIVED  
B.L.M. AZ STATE OFFICE  
MAR 16 P 1:19

1/SC

CLAIM NAME **Rio Seco**  
**AMC362444**

ADDITIONAL OWNERS:

Name: Joseph R. Grieger  
Address: 7222 E. Jasmine St.  
City/State/Zip Mesa, AZ. 85207-2929  
Tele. Number 480-832-6964

Name: Mike Copelan  
Address: 50172 W. Cimarron Rd.  
City/State/Zip Maricopa, AZ. 85239  
Tele. Number 520-424-9939

Name: Martha Montague  
Address: 4826 N. Valley Drive  
City/State/Zip Apache Junction, AZ. 85220  
Tele. Number 480-982-1790

Name: Larry Kivela  
Address: 4245 E. Liberty Lane  
City/State/Zip Phoenix, AZ. 85048  
Tele. Number 480-695-5162

Name: Joe Oien  
Address: 6761 E. Palm St.  
City/State/Zip Mesa, AZ. 85215  
Tele. Number 480-325-4970

Name: Patti Wooldridge  
Address: 1020 E. Saddle Butte St.  
City/State/Zip Apache Junction, AZ. 85219  
Tele. Number 480-288-6085

Name: Ray Ose  
Address: 762 E 2<sup>nd</sup> Ave  
City/State/Zip Apache Junction, AZ. 85219  
Tele. Number 480-982-7560

PHOENIX, ARIZONA  
2006 MAR 16 P 1:19  
RECEIVED  
B.L.M. AZ STATE OFFICE

**SOARING EAGLE II MINING ASSOCIATION  
AMC362445  
ARTICLES OF ASSOCIATION**

**WITNESSETH:**

The following persons (herein referred to as Associates) have associated on  
This 28<sup>th</sup> day of JAN, 2006, for the purpose of staking association  
Placer claims \_\_\_\_\_ i District of Yavapa County, Arizona.

Joe Grieger, 7222 E. Jasmine St., Mesa, AZ. 85207

Joe Grieger  
Signature

Mike Copelan, 50172 W. Cimarron Rd. Maricopa, AZ 85239

Michael L. Copelan  
Signature

Ted Montague, 4862 N. Valley Dr. Apache Junction, AZ. 85220

Ted Montague  
Signature

Martha Montague, 4862 N. Valley Dr. Apache Junction, AZ. 85220

Martha Montague  
Signature

*new* Joe Oien, 6761 E. Palm St. Mesa, AZ. 85215

Joe Oien  
Signature

Ray J. Ose, 762 E. 2nd Ave. Apache Junction, AZ. 85219

Ray J. Ose  
Signature

*new* Tarl Speakman, 1680 E. 34<sup>th</sup> Ave Apt 8 Apache Junction, AZ. 85219

Tarl Speakman  
Signature

Dan Ware, 370 N. Winchester Rd. Apache Junction, AZ. 85219

Dan Ware  
Signature

All of the Associates are citizens of the United States and over the age of eighteen (18). The Associates agree to the following terms and conditions:

- 1) They will meet in January of each year to review these articles and make whatever changes are deemed necessary.

None of the Associates can be removed by any means other than a majority vote of the Associates or by death or incapacitation, except by their own request.

The Associates agree to work the property in a workmanlike manner and in full compliance with the laws and regulations of The United States of America.

Each Associate agrees if he/she should die, become unable to act as an Associate or wish to relinquish his/her interest, that interest shall become equal property of the remaining Associate members.

F 4/20/05

ENTERED IN COMPUTER

RE 6/27/06

Entered but not acceptd,  
Filed in casefile for  
documentation

RECEIVED  
B.L.M. AZ STATE OFFICE

PHOENIX, ARIZONA

2006 MAR 16 P 1:19

1/5c



CLAIM NAME **Soaring Eagle II**  
**AMC362445**

ADDITIONAL OWNERS:

Name: Joseph R. Grieger  
Address: 7222 E. Jasmine St.  
City/State/Zip Mesa, AZ. 85207-2929  
Tele. Number 480-832-6964

Name: Mike Copelan  
Address: 50172 W. Cimarron Rd.  
City/State/Zip Maricopa, AZ. 85239  
Tele. Number 520-424-9939

Name: Ted Montague  
Address: 4826 N. Valley Drive  
City/State/Zip Apache Junction, AZ. 85220  
Tele. Number 480-982-1790

Name: Tarl Speakman  
Address: 1680 E. 34<sup>th</sup> Ave Apt 8  
City/State/Zip Apache Junction, AZ. 85219  
Tele. Number 480-201-5609

Name: Joe Oien  
Address: 6761 E. Palm St.  
City/State/Zip Mesa, AZ. 85215  
Tele. Number 480-325-4970

Name: Martha Montague  
Address: 4826 N. Valley Drive  
City/State/Zip Apache Junction, AZ. 85220  
Tele. Number 480-982-1790

Name: Ray Ose  
Address: 762 E 2<sup>nd</sup> Ave  
City/State/Zip Apache Junction, AZ. 85219  
Tele. Number 480-982-7560

PHOENIX, ARIZONA  
2006 MAR 16 P 1:19  
RECEIVED  
B.L.M. AZ STATE OFFICE

AMC 362401  
362442  
 362444  
 362705  
 364399

# MAINTENANCE FEE PAYMENT

Claimant Name: JOSEPH R GRIEGER

Address: 7222 E. TASMINE ST

City: MESA State: AZ Zip: 85207

Telephone: 480-832-6964

E-mail address: \_\_\_\_\_

Signature: Joseph R Grieger

☐ Check here if this is a change of address.

BLM Date Stamp	PHOENIX, ARIZONA	2005 AUG 22 A 10:06	RECEIVED B.L.M. AZ STATE OFFICE
----------------------	------------------	---------------------	------------------------------------

LINE NO.	AMC NUMBER	CLAIM/SITE NAME	COUNTY RECORDER DATA (If available)	TWP	RNG	SEC
1	362401	MIDGET <sup>YAM</sup>	GILA	9N	10E	7,566
2	362442	B & B	GILA	9N	10E	7618
3	362444	RIO SECO	PINAL	5S	15E	5,869
4	362445	A.J. <sup>Scaring Eagle</sup> <del>MINDS</del>	YAVAPAI	12N	2W	12613
5	362705	DESERT ROSE 1	MARICOPA	2S	6W67N	166
6	364399	STANTON ROCK 1	YAVAPAI	9N	4W	18
7						
8						
9						
10						

List additional claims on Form MCF114.

Bureau of Land Management  
 Arizona State Office  
[www.az.blm.gov](http://www.az.blm.gov)

No. of Claims: <u>6</u> x \$125 = <u>750</u>
Check No: <u>CC</u> Init. <u>JMG</u>
Receipt No.: <u>1133634</u>
For BLM Use Only

Form: MCF112  
 Revised July 2005

This form is available from the Arizona Department of Mines and Mineral Resources and may be reproduced.

ENTERED INTO COMPUTER

8/29/05 LB



United States Department of the Interior  
Bureau of Land Management  
BUSINESS & SUPPORT SVCS DIV  
222 N CENTRAL AVE  
PHOENIX, AZ 85004 -2203  
Phone: (602) 417-9200

## Receipt

No:

1133634

Transaction #: 1172717

Date of Transaction: 08/22/2005

ENTERED INTO COMPUTER

8/29/05 ps

CUSTOMER: JOESPH R GRIEGER  
7222 E JASMINE ST  
MESA, AZ 85207

LINE #	QTY	DESCRIPTION	REMARKS	UNIT PRICE	TOTAL
1	1.00	LOCATABLE MINERALS / MINING CLAIMS-NOT NEW-UNADJUD, ONE AUTH NO. ONLY / MINING CLAIM MONEY RECEIVED (455) CASES: AMC362401/\$750.00	MAINT 2006/6	- n/a -	750.00
TOTAL:					\$750.00

## PAYMENT INFORMATION

NOTE: Items will appear on credit card statement as "Bureau of Land Management".

1	AMOUNT:	\$750.00	POSTMARKED:	N/A
	TYPE:	CREDIT CARD	RECEIVED:	08/22/2005
	NAME:	GRIEGER, JOESPH R 7222 E JASMINE ST MESA AZ 85207		
	CARD NO:	XXXXXXXXXXXX1009	AUTH CODE:	163524
	NAME ON CARD:	GRIEGER/JOSEPH R		
	EXPIRES:	07/31/2006		
	SIGNATURE:			

## REMARKS

This receipt was generated by the automated BLM Collections and Billing System and is a paper representation of a portion of the official electronic record contained therein.

**United States Department of the Interior**  
**Bureau of Land Management**  
BUSINESS & SUPPORT SVCS DIV  
222 N CENTRAL AVE  
PHOENIX, AZ 85004 -2203  
Phone: (602) 417-9200

## Receipt

No:

1000963

Transaction #: 1036454

Date of Transaction: 12/16/2004

CUSTOMER: DAN WARE  
BOX 1200  
APACHE JUNCTION, AZ 85217

LINE #	QTY	DESCRIPTION	REMARKS	UNIT PRICE	TOTAL
1	1.00	LOCATABLE MINERALS / MINING CLAIMS-NOT NEW-UNADJUD, ONE AUTH NO. ONLY / MINING CLAIM MONEY RECEIVED (455) CASES: AMC362444/\$5.00	AMEND/1	- n/a -	5.00
TOTAL:					\$5.00

PAYMENT INFORMATION				
1	AMOUNT:	\$5.00	POSTMARKED:	N/A
	TYPE:	CASH	RECEIVED:	12/16/2004
	NAME:	WARE, DAN BOX 1200 APACHE JUNCTION AZ 85217		

## REMARKS

This receipt was generated by the automated BLM Collections and Billing System and is a paper representation of a portion of the official electronic record contained therein.



**NOTICE!!**

**These documents have been scanned!**

**Do not place un-scanned documents beneath this notice!**

**Do not remove this notice from this file!**

GPO Jacket No. 560-102  
Print Order 61540  
Rise Business Services, LLC  
Job=AZ15 6/5/2019



Box Number= AZ15117



Claim Begin-End: AMC362442-AMC362445

**5 Miscellaneous**



AZ15117-11

AMC361998-AMC362442

**NO  
DOCUMENTS  
FOUND**

NO DOCUMENTS FOUND  
NO DOCUMENTS FOUND

**NOTICE!!**

**These documents have been scanned!**

**Do not place un-scanned documents beneath this notice!**

**Do not remove this notice from this file!**

GPO Jacket No. 560-102  
Print Order 61540  
Rise Business Services, LLC  
Job=AZ15 6/5/2019



Box Number= AZ15117



Claim Begin-End: AMC362442-AMC362445

**6 Location Notices-Amendments and Supporting Documents**



AZ15117-11

AMC361998-AMC362442



Amc-362444

## ADMENDMENT

### LOCATION NOTICE FOR PLACER MINING CLAIM

NOTICE IS HEREBY GIVEN that the RIO SECO

\_\_\_\_\_ placer mining claim has been located by

Dan Ware whose current mailing

address is P.O. Box 1200

Apache Junction, Az. 85117

The general course of this claim is North & South and it is situated in  
Pinal County, Arizona.

This claim is 1320 feet in length and 660 feet in width. This claim runs from the  
location monument on which this location notice is posted approximately 0 feet in a west  
direction to the SE end line and 660 feet in a W direction to the SW end line.  
This claim is marked by four monuments, one at each corner of the claim.

The location monument on which this notice is posted is situated within Section SE 1/4 5, Township  
5 S, Range 15 E, Gila Salt River Base and Meridian, Arizona. This claim encompasses  
portions of the following legal subdivision(s) if located by legal subdivision or the following quarter section (s),  
section (s), Township (s) and Range (s) SE 1/4 Sec 5, Township 5 S, Range  
15 E, Gila Salt River Base and Meridian, Arizona.

The locality of this claim with reference to some natural object or permanent monument and additional  
information (if any) concerning its locality are as follows: Section monument  
marker is Directly on SE corner of claim.

DATED AND POSTED on the ground this 27 day of Nov, 2012

LOCATOR (s) Dan Ware

BLM  
Date  
Stamp

RECEIVED  
BLM AZ STATE OFFICE  
2012 DEC -7 P 2:47  
PHOENIX, ARIZONA

Form MCF102  
Revised July 2005

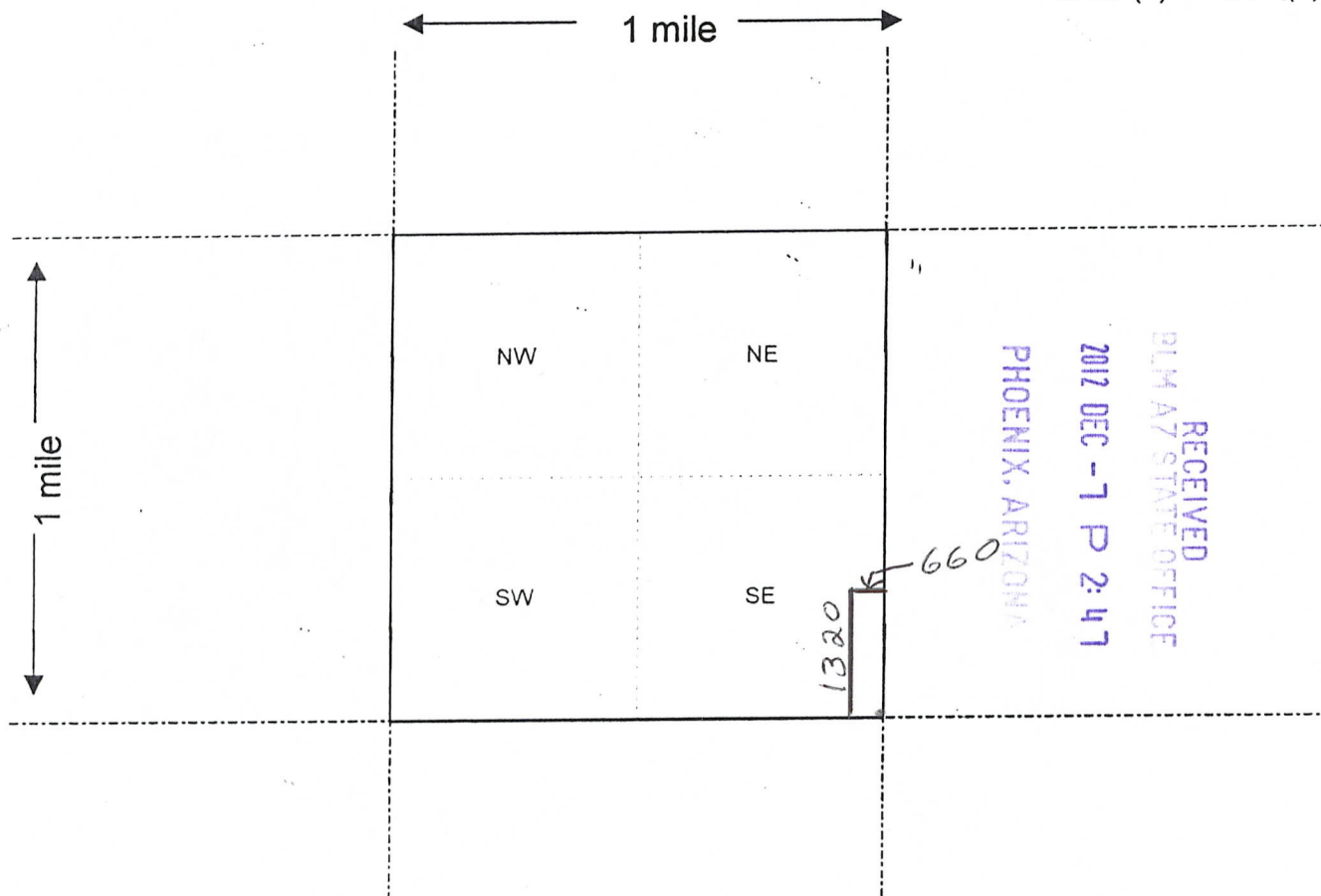
This form is available from the Arizona Department of Mines & Mineral Resources and may be reproduced.

4/23/13 AT

# ADDITIONAL

## MINING CLAIM MAP

Lode ( ) Placer ☒



Scale : 1" = 2000 feet



1. The above map depicts the Rio Seco mining claim, which is located in Section (s) SE 1/4 5, Township 5 S, Range 15 E, Gila and Salt River Base and Meridian, Pinal County, Arizona.

2. The type of corner and location monuments used are as follows: \_\_\_\_\_

**T POST WITH ALUMINUM TUBE WITH INFORMATION**

3. The bearings and distances in degrees and feet between claim corners are as depicted on the map.

Form MCF100a  
Revised July 2005

This form is available from the Arizona Department of Mines & Mineral Resources and may be reproduced.

(3R)



OFFICIAL RECORDS OF  
PINAL COUNTY RECORDER  
LAURA DEAN-LYTLE

When recorded mail to:

Dan Ware  
P.O. Box 1200  
Apache Junction, Az  
85117

DATE/TIME: 11/30/2012 807  
FEE: \$9.00  
PAGES: 3  
FEE NUMBER: 2012-102709



(The above space reserved for recording information)

Ame 362444 Claim adnendment

TITLE DOCUMENT

RECEIVED  
BLM AZ STATE OFFICE  
2012 DEC -7 P 2:47  
PHOENIX, ARIZONA

DO NOT DISCARD THIS PAGE. THIS COVER PAGE IS RECORDED AS PART OF YOUR DOCUMENT. THE CERTIFICATE OF RECORDATION WITH THE FEE NUMBER IN THE UPPER RIGHT CORNER IS THE PERMANENT REFERENCE NUMBER OF THIS DOCUMENT IN THE PINAL COUNTY RECORDER'S OFFICE.

SUBMITTER: DAN WARE  
RECEIPT NO: 2012-058987  
FEE NO: 2012-102709

DATE: 11/30/2012



**OFFICIAL RECORDS OF  
PINAL COUNTY RECORDER  
LAURA DEAN-LYTLE**

RIO SECO  
DAN WARE

CLAIM - Mining Claim

DATE/TIME: 11/30/2012 807  
FEE: \$9.00  
PAGES: 3  
FEE NUMBER: 2012-102709

**FEES PAID WITH RECEIPT NO 2012-058987:**

PAID CASH:	0.00	PAID CHECK:	9.00
PAID CHARGE:	0.00	PAID INVOICE:	0.00
PAID CREDIT CARD:	0.00		
TOTAL PAID:	9.00	REFUND:	0.00

**CHARGES FOR DOCUMENT FEE NO: 2012-102709**

RECORDINGS:	5.00	COPIES:	0.00
CNTY SURCHG:	4.00	OTHER:	0.00
ASSR SURCHG:	0.00	ACCT REC:	0.00
ST SURCHG:	0.00	SEARCHES:	0.00
VOTER SERV:	0.00	OVERPAY:	0.00

RETURN TO:  
DAN WARE

PHOENIX, ARIZONA

2012 DEC - 1 P 2:46

RECEIVED  
GLM AZ STATE OFFICE

CID-213



Fee # 2010-009731  
**AMC 362442**  
**ADMENDMENT**



**LOCATION NOTICE FOR PLACER MINING CLAIM**

NOTICE IS HEREBY GIVEN that the B+B

Gulch<sup>dw</sup> placer mining claim has been located by

Dan Ware whose current mailing

address is P.O. Box 1200 Apache Junction  
Arizona 85117

BLM  
Date  
Stamp

RECEIVED  
BLM AZ STATE OFFICE  
2012 DEC -7 P 2:45  
PHOENIX, ARIZONA

The general course of this claim is South West to N. E and it is situated in  
Gila County, Arizona.

This claim is 1320 feet in length and 660 feet in width. This claim runs from the  
location monument on which this location notice is posted approximately 1320 feet in a SW  
direction to the NW end line and 660 feet in a East direction to the NE end line.  
This claim is marked by four monuments, one at each corner of the claim.

The location monument on which this notice is posted is situated within Section NE  $\frac{1}{4}$  7, Township  
9 N, Range 10 E, Gila Salt River Base and Meridian, Arizona. This claim encompasses  
portions of the following legal subdivision(s) if located by legal subdivision or the following quarter section (s),  
section (s), Township (s) and Range (s) NE  $\frac{1}{4}$  Sec 7, Township 9N,  
Range 10 E, Gila Salt River Base and Meridian, Arizona.

The locality of this claim with reference to some natural object or permanent monument and additional  
information (if any) concerning its locality are as follows: USGS Survey marker at  
NE Corner NE  $\frac{1}{4}$  Sec 7, T 9N, R 10E

DATED AND POSTED on the ground this 28 day of Nov, 2012

LOCATOR (s) Dan Ware

Form MCF102  
Revised July 2005

This form is available from the Arizona Department of Mines & Mineral Resources and may be reproduced.

4/23/13 AT

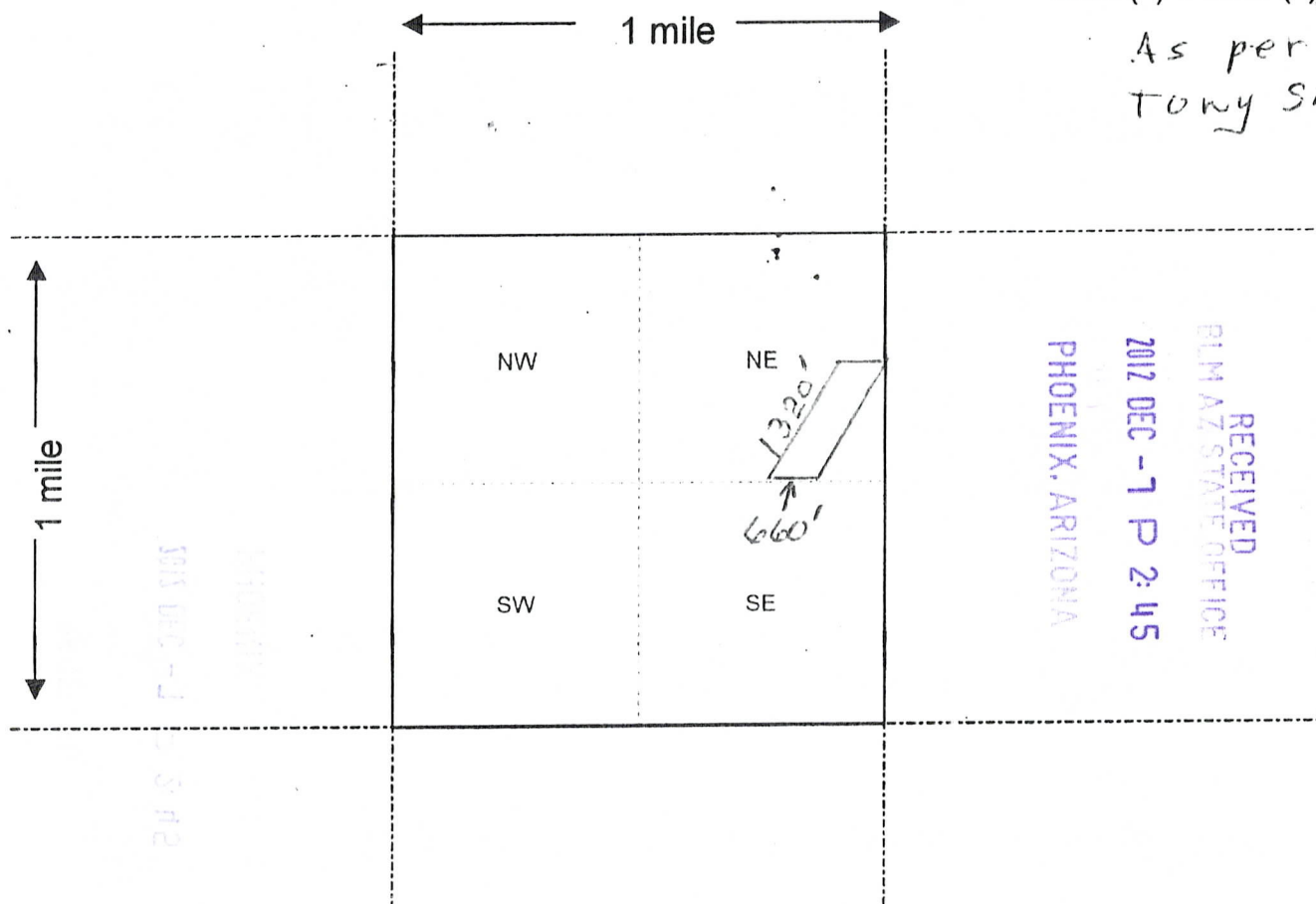


# ADDITIONAL AMENDMENT

AMC 362442

## MINING CLAIM MAP

GULCH <sup>DW</sup>  
Lode ( ) Placer ( )  
As per  
Tony Smith



RECEIVED  
BLM AZ STATE OFFICE  
2012 DEC -7 P 2:45  
PHOENIX, ARIZONA

Scale: 1" = 2000 feet



- The above map depicts the B & B mining claim, which is located in Section (s) NE 1/4 7, Township 9 N, Range 10 E, Gila and Salt River Base and Meridian, Gila County, Arizona.
- The type of corner and location monuments used are as follows: metal T Post w/ Aluminum tube marker
- The bearings and distances in degrees and feet between claim corners are as depicted on the map.

Form MCF100a  
Revised July 2005

This form is available from the Arizona Department of Mines & Mineral Resources and may be reproduced.



RECEIVED  
BLM AZ STATE OFFICE

2012 DEC -7 P 2:45

PHOENIX, ARIZONA

JAN DEC -7 10 30 02

State of Arizona  
County of Gila

The foregoing instrument is a full,  
true & correct copy as appears on  
record in this office.

Fee# 2012-014996 Pages 2

Attested: 12/06 2012

Gila County Recorder, by [Signature]

AMC# 362445

## ADMENDMENT

### LOCATION NOTICE FOR PLACER MINING CLAIM

NOTICE IS HEREBY GIVEN that the Soaring Eagle II

placer mining claim has been located by

Dan Ware whose current mailing  
address is P.O. Box 1200 Apache Jct.  
Arizona 85117

BLM  
Date  
Stamp

RECEIVED  
BLM AZ STATE OFFICE  
PHOENIX, ARIZONA

2012 DEC -7 P 2:44

The general course of this claim is NW to SE and it is situated in  
yavapai County, Arizona.

This claim is 1320 feet in length and 660 feet in width. This claim runs from the  
location monument on which this location notice is posted approximately 850 feet in a SE  
direction to the SE end line and 1320 feet in a NW direction to the NW end line.  
This claim is marked by four monuments, one at each corner of the claim.

The location monument on which this notice is posted is situated within Section SE 1/4 12 Township  
12 N, Range 2 W, Gila Salt River Base and Meridian, Arizona. This claim encompasses  
portions of the following legal subdivision(s) if located by legal subdivision or the following quarter section (s),  
section (s), Township (s) and Range (s) SE 1/4 Section 12, Township 12 N,  
Range 2 W, Gila Salt River Base and Meridian, Arizona.

The locality of this claim with reference to some natural object or permanent monument and additional  
information (if any) concerning its locality are as follows: Claim Runs SE From  
white well to Venezia (old town site)

DATED AND POSTED on the ground this 29 day of NOV, 2012

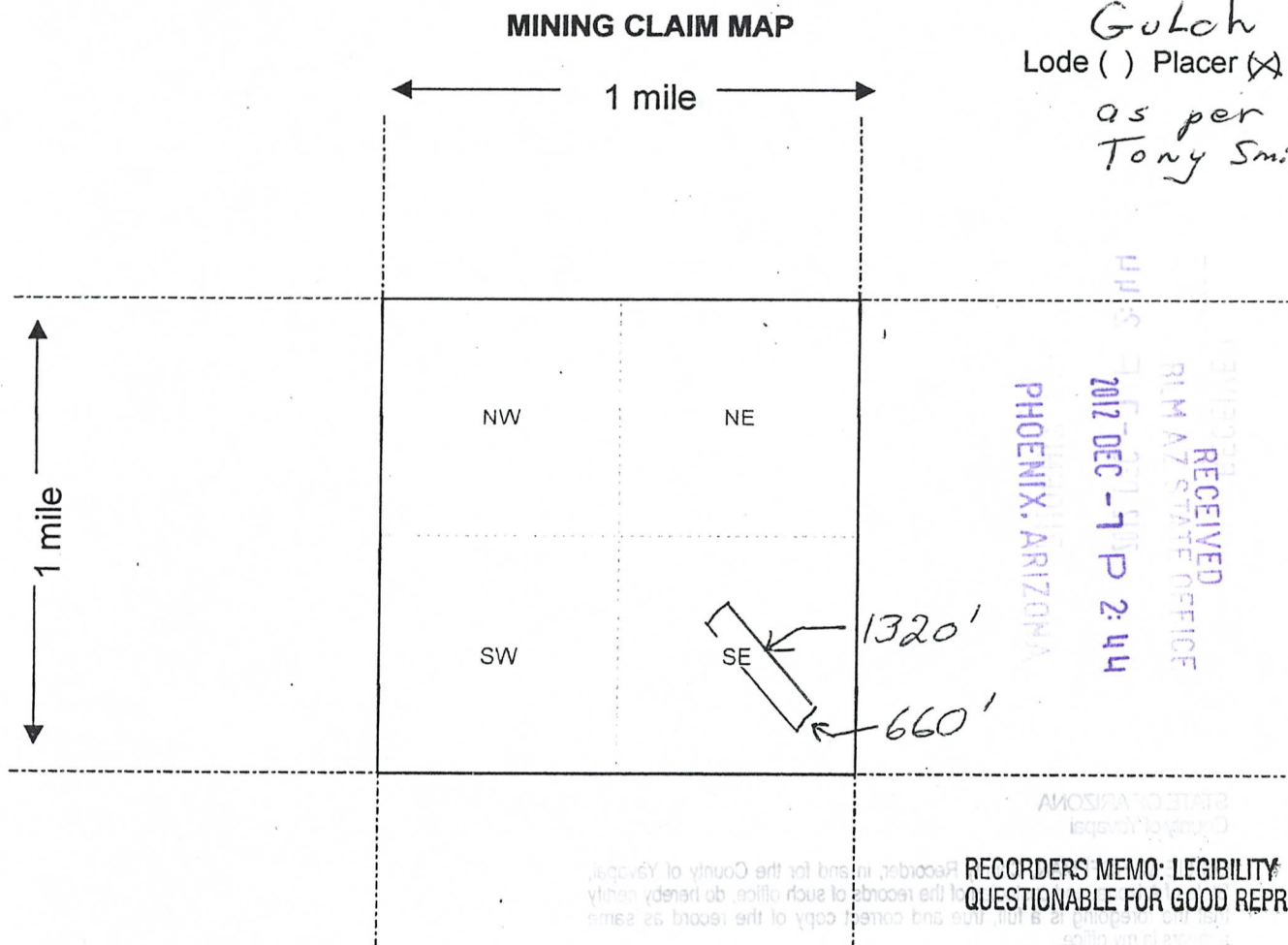
LOCATOR (s) Dan Ware

Form MCF102  
Revised July 2005

This form is available from the Arizona Department of Mines & Mineral Resources and may be reproduced.

4/23/13 AT

## ADMENDMENT



Scale: 1" = 2000 feet



1. The above map depicts the Scaring Eagle II mining claim, which is located in Section (s) SE 1/4 12, Township 12 N, Range 2 W, Gila and Salt River Base and Meridian, Yavapai County, Arizona.
2. The type of corner and location monuments used are as follows: T post with information on aluminum tube
3. The bearings and distances in degrees and feet between claim corners are as depicted on the map.

Form MCF100a  
Revised July 2005



RECEIVED  
BLM AZ STATE OFFICE

2012 DEC -7 P 2:44

PHOENIX, ARIZONA

STATE OF ARIZONA  
County of Yavapai

LESLIE M. HOFFMAN, County Recorder, in and for the County of Yavapai, State of Arizona, and custodian of the records of such office, do hereby certify that the foregoing is a full, true and correct copy of the record as same appears in my office.



IN WITNESS WHEREOF, I have hereunto set my hand  
and affixed my official seal in the City of Prescott,  
County of Yavapai, State of Arizona, on this the  
5th day of December, A.D. 2012

James C. Henry  
Deputy Recorder



When recorded, mail to:

Name: Dan Ware

Address: P.O. Box 1200

City/State/Zip: Apache Junction, AZ. 85217

### LOCATION NOTICE FOR PLACER MINING CLAIM

- TYPE OF NOTICE: Location Amendment Relocation
- The name and address of the Locator is:  
Name: Michael L. Copelan  
Address: 11525 E. Covina St.  
City/State/Zip Code: Mesa, AZ. 85207
- The name of the Claim is: Rio Seco AMC 362444
- The date of the location is: 2 Sept. 2004
- The Claim is 3300 feet long and 3300 feet wide. The distance from the location monument to Each end of the claim is 1320 feet in a Westerly direction and 1980 feet in a Easterly Direction.
- The general course of the claim is from the East to the West.
- The location of the claim is in Section 5, 8 & 9, Township 5S, Range 15E, Base and Meridian, Pinal Mining District, Pinal County, State of Arizona.
- If amending or relocation, the previous claim name was Rio Seco, recorded in Docket (Book) \_\_\_\_\_ page(s) \_\_\_\_\_ Mining District, Pinal County, State of Arizona.
- The location of the claim with reference to a natural object or permanent monument is:  
Commencing at the discovery monument where this notice is posted, thence 0" to the SW CORNER Sec 4, T5S R15E corner which is the beginning point to describe the boundaries, thence N 1980 feet to the NE corner, thence W 1320 feet to the NW corner (Section 5), thence S 3300 feet to the SW corner (Section 8), thence E 3300 to the SE corner (section 9), thence N 1320 to the NE corner (Section 9), thence West 1980 feet to the point of beginning.

Dated: \_\_\_\_\_, 2004

Signature \_\_\_\_\_

Address 7222 E. Jasmine St.

City/State/Zip Mesa, AZ. 85207-2929

*Amendment not processed  
Can't add 20 acres  
to the recorded  
mining claim  
TS  
9/22/2010*

PHOENIX, ARIZONA

2004 DEC 16 A 9:10

RECEIVED  
B.L.M. AZ STATE OFFICE

FILED IN COMPUTER

RS 12/7/05

*DMC*

AMC 362444

**DEPARTMENT OF THE INTERIOR**  
**BUREAU OF LAND MANAGEMENT**  
**MINING CLAIMS**  
**(LIVE) Serial Register Page**

RunDate/Time: 01/29/07 07:21 AM

Page 3 of 4

**01 10-21-1976;090STAT0090;43USC1744**

**Case Type 384201: PLACER CLAIM**

**Claim Name: RIO SECO**

**Commodity :**

**Case Disposition: ACTIVE**

**Serial Number**  
**AMC362444**

Name & Address	Int Rel	% Interest
COPELAN MICHAEL L 50172 W CIMARRON RD MARICOPA, AZ 85239	CLAIMANT	0.0000000
GRIEGER JOSEPH 7222 E JASMINE ST MESA, AZ 85207	CLAIMANT	0.0000000
KEELY BILL 10561 E CICERO ST MESA, AZ 85207	CLAIMANT	0.0000000
LARSEN OTIS C JR 661 HAWES RD #38 MESA, AZ 85208	CLAIMANT	0.0000000
MONTAGUE MARTHA 4826 N VALLEY DR APACHE JUNCTION, AZ 85220	CLAIMANT	0.0000000
OSE RAY J 762 E 2ND AVE APACHE JUNCTION, AZ 85219	CLAIMANT	0.0000000
WARE DAN 370 N WINCHESTER RD APACHE JUNCTION, AZ 85219	CLAIMANT	0.0000000
WOOLDRIDGE PATTI 1020 E SADDLE BUTTE ST APACHE JUNCTION, AZ 85219	CLAIMANT	0.0000000

Mer Twp	Rng	Sec	Quadrant	District/Resource	County
14	0050S	0150E	005 SE	TUCSON FIELD OFFICE	PINAL
14	0050S	0150E	008 NE	TUCSON FIELD OFFICE	PINAL
14	0050S	0150E	009 NW	TUCSON FIELD OFFICE	PINAL

Act Date	Code	Action	Action Remarks	Receipt Number
09/02/2004	403	LOCATION DATE		
09/02/2004	395	RECORDATION NOTICE RECD	\$30.00;1	944791
08/30/2006	582	MAINTENANCE FEE/\$125	2007	1349147
08/22/2005	582	MAINTENANCE FEE/\$125	2006	1133634
09/02/2004	484	LOCATION YEAR / MAINTENANCE FEE	2005	944791
03/16/2006	635	AMENDED LOCATION FILED	NO ACCPT-TRNS OF INT	1249508
12/16/2004	635	AMENDED LOCATION FILED		1000963
09/02/2003	501	ACCT ADV IN LEAD FILE	AMC362442;	

*SRPs run in response to claimant call. LLD for AMC 362444 was not entered in its entirety. RE 1/29/07*

Line Nr Remarks

# MINING CLAIM STATUS REPORT

Status Checked By: JMC  
MTP Checked By: JMC  
GEO Checked By: JMC  
Preadjudication By: \_\_\_\_\_  
Final Adjudication By: \_\_\_\_\_

LEAD SERIAL NO. AMC 362442 THROUGH AMC 362445

LODE	4	30 @ \$25 = \$	120.00	Location Fee
PLACER	4-10	@ \$10 = \$	40.00	Service Fee--curable defect
MILL SITE	4-125	@ \$100 = \$	500.00	Claim Maintenance Fee
TUNNEL SITE				TOTAL FEES
ASSOCIATION				Copy Fees
PLACER				Overage <input type="checkbox"/> Shortage <input type="checkbox"/>
			<del>825.00</del> 660.00	TOTAL RECEIVED

OVER-THE-COUNTER: ☒ MAIL: ☐ Timely Filed: YES ☒ NO ☐

## LEGAL DESCRIPTION:

T 9N	R 10E	S 7, 8, 18	T	R	S
T 11N	R 1E	S 1, 2	T 5S	R 15E	S 5, 8, 9
T 11.5	R 1E	S 25, 26, 36	T 12N	R 2W	S 12, 13
T	R	S	T	R	S

GENERAL JURISDICTION: BLM ☐ or NATIONAL FOREST ☐ Name \_\_\_\_\_

SPLIT ESTATE LAND: SX ☐ PX ☐ SRHE ☐ OTHER ☐ Specify \_\_\_\_\_

WILDERNESS AREA (WA): \_\_\_\_\_ Specify \_\_\_\_\_

CLAIMS SUBJECT TO PL 359: YES ☐ NO ☐

PROPER NOTICE FILED IF LOCATING ON SRHE: YES ☐ NO ☐

COMMENTS: \_\_\_\_\_

\* NO MTP printed - server down.

AMC 362442 & 362445 Must amend over 5,280'

AMC 362444 - Send letter "Amend. not processed" that was filed 12/16/2004. Claim has 140 acres as 1st recorded

STATUS: PARTIALLY VOID ☐ VOID ☐

PRIVATE MINERALS ☐ WITHDRAWN ☐ OTHER ☐

COMMENTS: \_\_\_\_\_

*Bn/22/2010*



2010-009731 Page: 1 of 2  
 09/03/2010 12:22:41 Receipt #: 10-4867  
 Rec Fee: \$13.00 W. Enterprises LLC  
 Gila County, Az. Sadie Tomerlin Dalton, Recorder

## County Recordation Information

Dan Ware  
 P.O. Box 1200  
 Apache Junction, Az. 85117



## NOTICE OF MINING CLAIM LOCATION

1. TYPE OF NOTICE: ☐ Location ☒ Amendment ☐ Relocation
2. TYPE OF CLAIM OR SITE: ☒ Placer ☐ Lode ☐ Millsite ☐ Tunnel site
3. The name, address and telephone number of the name(s) to be considered owner(s):  
 PLEASE PRINT (show additional owners on attached sheet)
- Name: Dan Ware  
 Address: PO Box 1200  
 City/State/Zip Code: Apache Junction, Arizona 85217  
 Telephone Number (include area code): 480-720-7489
4. The name of the claim: B4B
5. The date of location is: 9-1-2004
6. The claim is 5280 feet long and 6160 feet wide. The distance from the location monument to each end of the claim is 5280 feet in a SW direction and \_\_\_\_\_ feet in a \_\_\_\_\_ direction.
7. The NW corner of the claim is 800' in a S.E. direction from a survey monument or permanent natural object described as USGS SURVEY MARKER AT THE SW CORNER OF SEC 7 T4N, R10E
8. The general course of the claim is from the NE to the SW
9. The location of the claim is in Section(s) 7 Quarter Section(s) SEC 7  
SW Township(s) 9N Range(s) 10E Gila and Salt  
 River Meridian, Gila County, State of Arizona
10. Is the claim filed under Public Law 359? ☐ yes ☒ no
11. Monument types are metal stakes w/ 3" PVC & cap

Date 8-12-10 Signature Dan Ware

2010 SEP - 7 P 12:31  
 PHOENIX, ARIZONA  
 RECEIVED  
 B.L.M. AZ STATE OFFICE  
 11 Agent Only

AMC 362442

2010-009731

Page: 2 of 2

09/03/2010 12:22

Receipt #: 10-4867

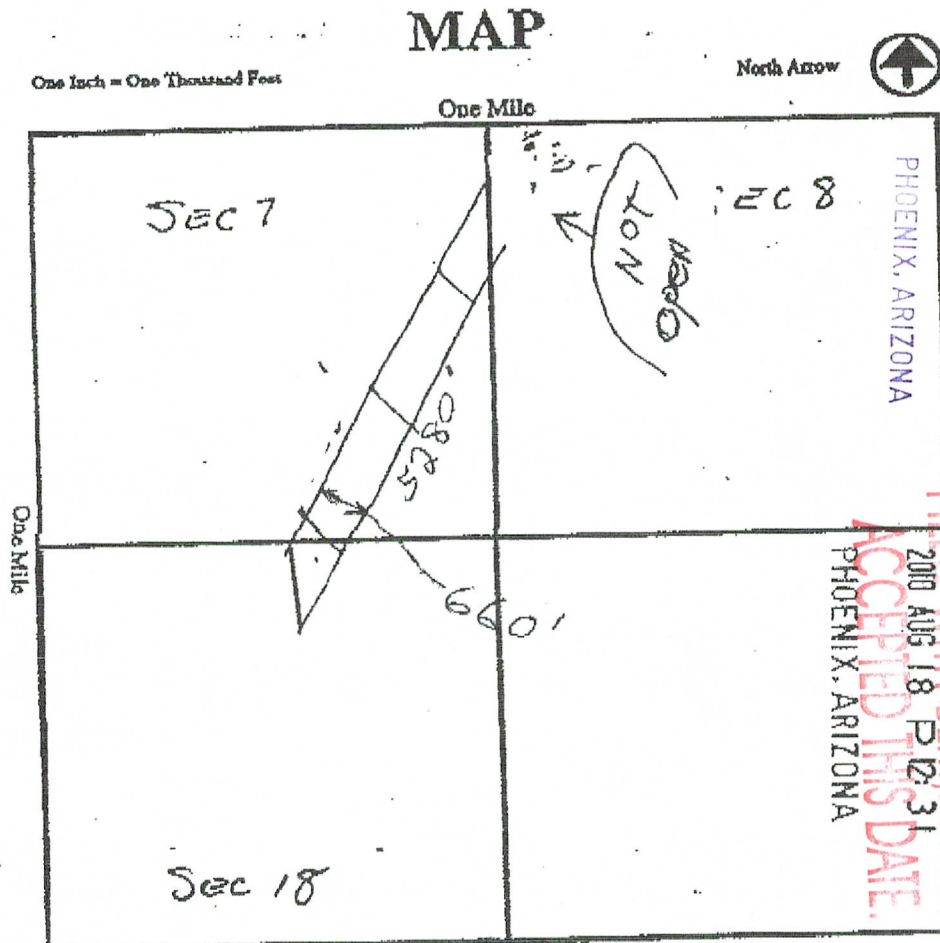
Rec Fee: \$13.00

Enterprises Llc

Gila County, Az, Sadie Tomarlin Dalton, Recorder

## MAP OF MINING CL

- The name of the claim is B&B
- The NW corner of the claim is 800' feet in a SE direction to a survey monument or permanent object as described as USGS Survey marker; SW CORNER SEC 5, T9N, R10E
- The type of location monument is METAL STAKE W/ 3" PVC PIPE & CAP
- The bearing and distance between the corners of the claim are beginning at the NW corner of the claim, 660 feet in a SE direction to the NE corner, then 5280 feet in a SW direction to the SE corner, then 660 feet in a NW direction to the SW corner, then 5280 feet in a NE direction to the point of beginning.
- Please indicate the distance and bearings between claim corners and a recognized survey monument or landmark. Indicate the distance from the location monument to each end of the claim.



Section 7 Quarter Section sec 8 NW sec 18 Range 10 E  
 Township 9 N G&SR Meridian, Gila County, Arizona.

Date 8-12-10Signature Dan Wae



## NOTICE OF MINING CLAIM LOCATION

PHOENIX, ARIZONA

RECEIVED  
D.L.M. AZ STATE OFFICE  
2004 SEP -2 A 10:44

1. TYPE OF NOTICE: ☒ Location ☐ Amendment ☐ Relocation
2. TYPE OF CLAIM OR SITE: ☒ Placer ☐ Lode ☐ Millsite ☐ Tunnelsite
3. The name, address and telephone number of the name(s) to be considered owner(s) is:  
PLEASE PRINT (show additional owners on attached sheet)  
Name: Dan Ware  
Address: PO Box 1200  
City/State/Zip Code: Apache Junction, Arizona 85217  
Telephone Number (include area code): 480-288-0965
4. The name of the claim: B4B
5. The date of location is: 9-1-2004
6. The claim is 7920 feet long and 660 feet wide. The distance from the location monument to each end of the claim is 7920 feet in a SW direction and \_\_\_\_\_ feet in a \_\_\_\_\_ direction.
7. The NW corner of the claim is 800' in a S.E. direction  
from a survey monument or permanent natural object described as USGS SURVEY MARKER AT THE SW CORNER OF SEC 5 T9N, R10E
8. The general course of the claim is from the NE to the SW
9. The location of the claim is in Section(s) 7-8-9, Quarter Section(s) sec 8 NW, sec 7 NE & SE, Township(s) sec 18 NE & SW 9N, Range(s) 10E, Gila and Salt River Meridian, Gila County, State of Arizona.
10. Is the claim filed under Public Law 359? ☐ yes ☒ no
11. Monument types are metal stakes w/3" PVC & cap

Date 9-2-04Signature Dan Ware☒ Locator  
☐ Agent Only

AMC 362442

# OF MINING CLAIM LOCATION

1. The name of the claim is 34B
2. The NW corner of the claim is 800' feet in a SE direction to a survey monument or permanent object as described as USGS Survey marker, SW CORNER SEC 5, T9N, R10E
3. The type of location monument is MATL STAKE W/3" PVC Pipe & cap
4. The bearing and distance between the corners of the claim are beginning at the NW corner of the claim, 660 feet in a SE direction to the NE corner, then 7920 feet in a SW direction to the SE corner, then 660 feet in a NW direction to the SW corner, then 7920 feet in a NE direction to the point of beginning.
5. Please indicate the distance and bearings between claim corners and a recognized survey monument or landmark. Indicate the distance from the location monument to each end of the claim.

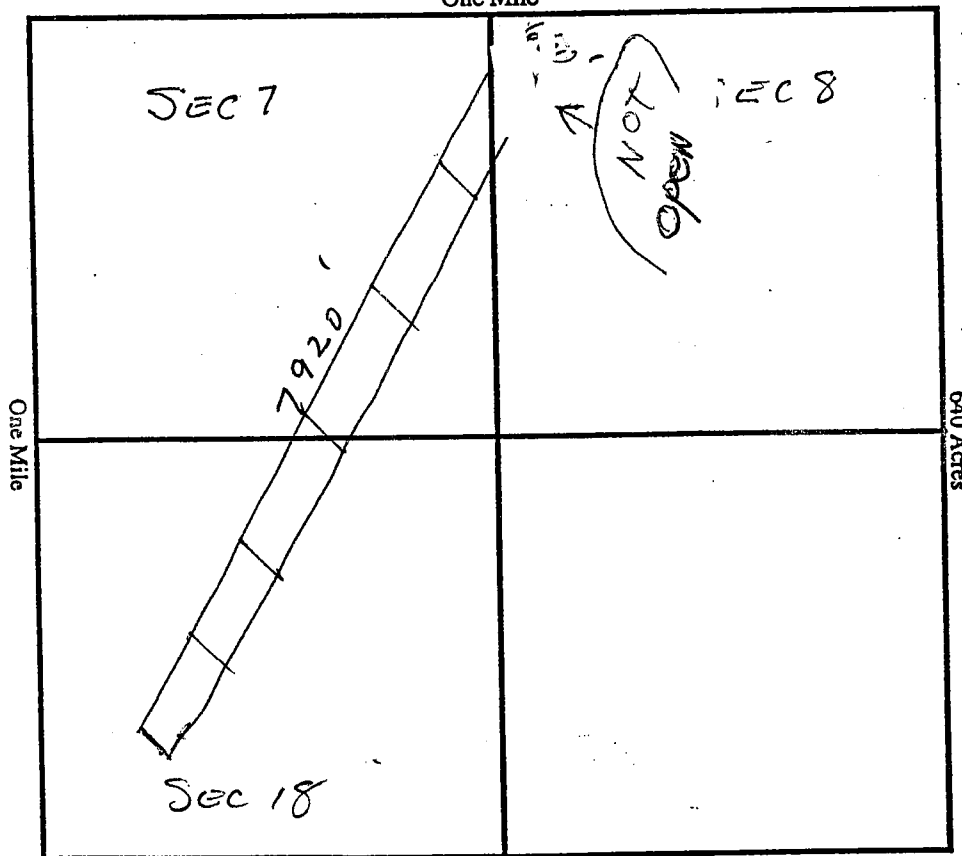
## MAP

One Inch = One Thousand Feet

North Arrow



One Mile



Section 7, 8 Quarter Section SEC 8 NW SEC 18 Range 10 E  
 Township 9 N G&SR Meridian, Bila County, Arizona.

Date 9-02-04

Signature

Dan Ware

# B & B ASSOCIATION ARTICLES OF ASSOCIATION

## WITNESSETH:

The following persons (herein after referred to as Associates) have associated on this 1st day of September, 2004, for the purpose of staking association placer claims in the Gila Mining District of Gila County, Arizona.

PHOENIX, ARIZONA

2004 SEP -2 A 10:44

RECEIVED  
B.L.M. AZ STATE OFFICE

Ted Montague 4826 N Valley Dr, Apache Junction, AZ 85220

Signature

Cyndi Ware 370 N Winchester Rd, Apache Junction, AZ 85219

Signature

Joseph R. Grieger 7222 E Jasmine St., Mesa, AZ 85207

Signature

Ray J. Ose 762 E. 2<sup>nd</sup> Ave, Apache Junction, AZ 85219

Signature

Bill Keely 10561 E. Cicero, Mesa, AZ 85207

Signature

Mike Copelan 11525 E. Covina St, Mesa, AZ 85207

Signature

Patti Wooldridge 1020 E. Saddle Butte, Apache Junction, AZ 85219

Signature

Dan Ware 370 N. Winchester Rd., Apache Junction, AZ 85219

Signature

All of the Associates are citizens of the United States and over the age of eighteen (18). The Associates agree to the following terms and conditions.

- 1) They will meet in January of each year to review these articles and make whatever changes are deemed necessary if a quorum of five are present.
- 2) None of the Associates can be removed by any means other than purchase or probated dependency.
- 3) The Associates agree to work the property in a workman like manner and in full compliance with the laws and regulations of the United States of America.
- 4) Each Associate agrees if he/she should die, become unable to act as an Associate or wish to sell his interest, he/she will give the other Associates first right of refusal, but the interest may be assigned to a family member.

AMC 362442

CLAIM NAME

Additional Owners:

Name:

Address:

City/State/Zip Code:

Telephone Number (area code):

Name:

Address:

City/State/Zip Code:

Telephone Number (area code):

Name:

Address:

City/State/Zip Code:

Telephone Number (area code):

Name:

Address:

City/State/Zip Code:

Telephone Number (area code):

Name:

Address:

City/State/Zip Code:

Telephone Number (area code):

Name:

Address:

City/State/Zip Code:

Telephone Number (area code):

Name:

Address:

City/State/Zip Code:

Telephone Number (area code):

PHOENIX, ARIZONA

2004 SEP - 2 A 10 44

RECEIVED  
PLA. AZ. STATE OFFICE

ANC 362442

# B & B ASSOCIATION ARTICLES OF ASSOCIATION

## WITNESSETH:

The following persons (herein after referred to as Associates) have associated on this 1st day of Sept, 2004, for the purpose of staking association placer claims in the Gila Mining District of Gila County, Arizona.

Ted Montague 4826 N Valley Dr, Apache Junction, AZ 85220

Signature

Cyndi Ware 370 N Winchester Rd, Apache Junction, AZ 85219

Signature

Joseph R. Grieger 7222 E Jasmine St., Mesa, AZ 85207

Signature

Ray J. Ose 762 E. 2<sup>nd</sup> Ave, Apache Junction, AZ 85219

Signature

Bill Keely 10561 E. Cicero, Mesa, AZ 85207

Signature

Mike Copelan 11525 E. Covina St, Mesa, AZ 85207

Signature

Patti Wooldridge 1020 E. Saddle Butte, Apache Junction, AZ 85219

Signature

Dan Ware 370 N. Winchester Rd., Apache Junction, AZ 85219

Signature

All of the Associates are citizens of the United States and over the age of eighteen (18). The Associates agree to the following terms and conditions.

- 1) They will meet in January of each year to review these articles and make whatever changes are deemed necessary if a quorum of five are present.
- 2) None of the Associates can be removed by any means other than purchase or probated dependency.
- 3) The Associates agree to work the property in a workman like manner and in full compliance with the laws and regulations of the United States of America.
- 4) Each Associate agrees if he/she should die, become unable to act as an Associate or wish to sell his interest, he/she will give the other Associates first right of refusal, but the interest may be assigned to a family member.

RECEIVED  
D.L.M. AZ STATE OFFICE  
2004 SEP -2 A 10:44  
PHOENIX, ARIZONA

AMC 362442



Recording Requested By:

Name Dan Ware  
Dan Ware

Address PO Box 1200

Apache Junction Arizona 85217

For Recorder's Use

NOTICE OF LOCATION - PLACER CLAIM

To whom it may concern:

1. Name of claim BOXCAR #1
2. Date of location: (date location notice was posted on the claim)  
9-2-04 month/day/year
3. Description of the discovery monument is as follows:  
METAL POST WITH CAPPED P.V.C.
5. This placer mining claim is located on land in the U.S. Public Land Survey. The description of the claim by legal subdivision is as follows: Acres 160  
Section 142/25263 Township 11/11N Range 1E Meridian  
A.P. Mining District  
County of YAVAPI State of ARIZONA  
If claim is not in the U.S. Public Land Survey, the boundaries of the claim are described as follows:

The discovery monument is located at the point of discovery about:

1848, 130° SE. FROM N.W. CORNER MARKER T11N, R1E SECTION 2

Commencing at the discovery monument where this notice is posted, thence 2640' N to the POINT A corner which is the beginning point to describe the boundaries; thence 5280 feet to the POINT B corner, thence 2640 feet to the POINT C corner, thence 660 feet to the D corner, thence 10,560 feet to the G corner, thence 660 feet to the point of beginning.

6. The undersigned locator(s) have defined the boundaries by erecting at each corner, or nearest accessible points a conspicuous and substantial monument. Each corner monument contains markings to designate the corner and name of the claim.

Signatures of Locator(s)

Michael L Copelan Date 9-2-04 Date \_\_\_\_\_ Date \_\_\_\_\_  
Date \_\_\_\_\_ Date \_\_\_\_\_ Date \_\_\_\_\_  
Date \_\_\_\_\_ Date \_\_\_\_\_ Date \_\_\_\_\_

Name Michael L Copelan Address 11525 E Covina ST Mesa AZ 85207

Name \_\_\_\_\_ Address \_\_\_\_\_  
Name \_\_\_\_\_ Address \_\_\_\_\_  
Name \_\_\_\_\_ Address \_\_\_\_\_  
Name \_\_\_\_\_ Address \_\_\_\_\_  
Name \_\_\_\_\_ Address \_\_\_\_\_

# MAP OF MINING CLAIM LOCATION

- The name of the claim is LOT CAR #1
- The SW corner of the claim is 1848 feet in a NW direction to a survey monument or permanent natural object described as NW CORNER MARKED, T11, N, R1E
- The type of location monument is METAL POST WITH CAPPED PVC  
The type of corner end monuments are \_\_\_\_\_
- The bearing and distance between the corners of the claim are beginning at the SW corner of the claim, 2,640 feet in a NE direction to the POINT "A" corner, then 5,280 feet in a N direction to the POINT "B" corner, then 2,640 feet in a NW direction to the POINT "C" corner, then 660 feet in a N direction to the point of beginning. 2,640' IN A SE. DIRECTION THEN 5,940' IN A S. DIRECTION TO POINT "E" THEN 2,640' IN A SW DIRECTION TO POINT "F" THEN 660' TO THE POINT OF ORIGIN

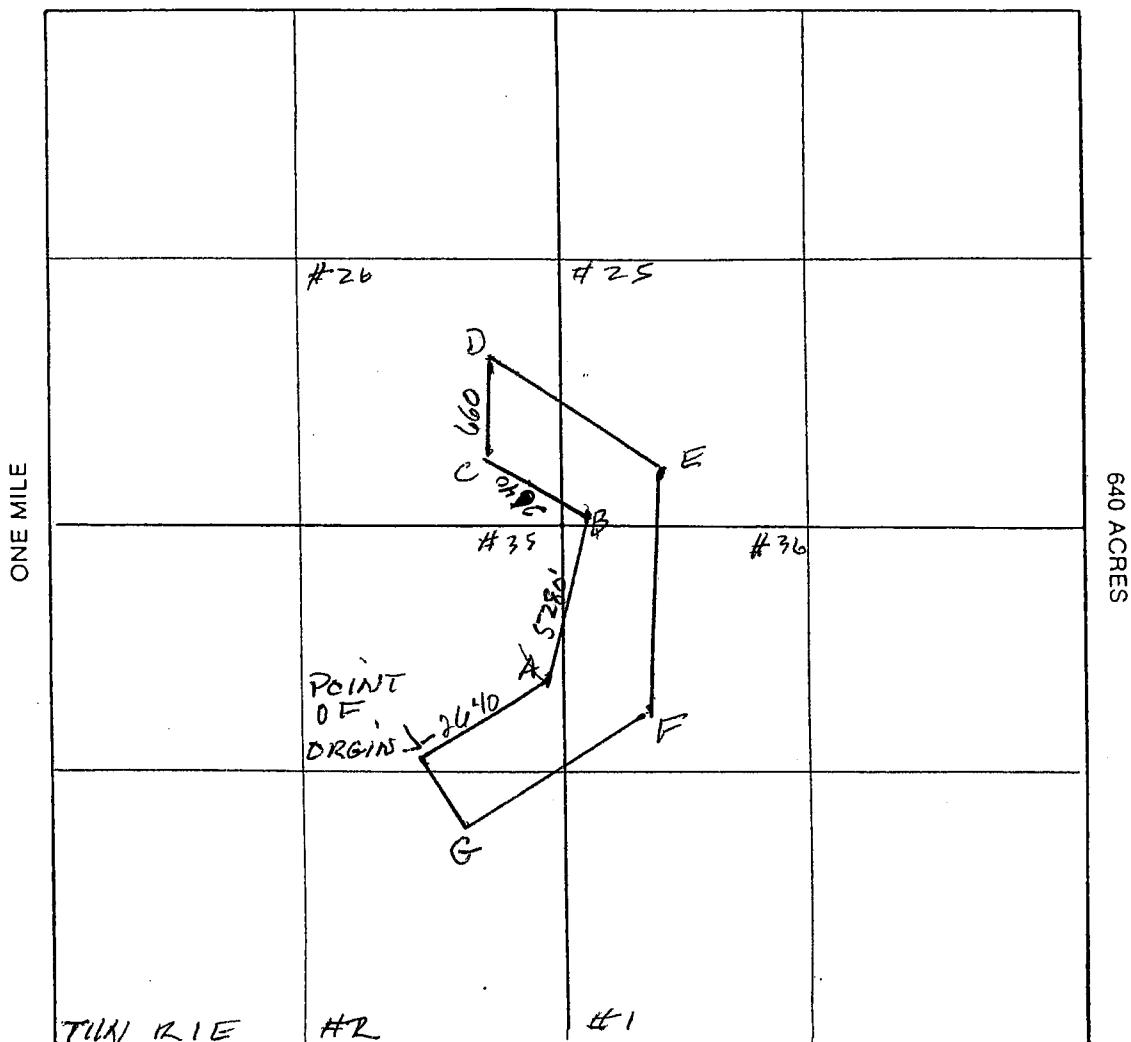
## MAP

One inch = One thousand feet

North Arrow



ONE MILE



Section 11N / 11 1/2 Range R1E Township 142 / 25, 26, 36  
Base and Meridian.

Dated: 9-2-04

Dan Ware  
Signature

# BOX CAR ASSOCIATION ARTICLES OF ASSOCIATION

## WITNESSETH:

The following persons (herein after referred to as Associates) have associated on this 1 day of Sept, 2004, for the purpose of staking association placer claims in the yavapai Mining District of yavapai County, Arizona.

Ted Montague 4826 N Valley Dr, Apache Junction, AZ 85220

Ted Montague  
Signature

Otis C Larsen Jr 661 S Hawes Rd #38, Mesa, AZ 85208

Otis C Larsen Jr  
Signature

Joseph R. Grieger 7222 E Jasmine St., Mesa, AZ 85207

Joseph R. Grieger  
Signature

Ray J. Ose 762 E. 2<sup>nd</sup> Ave, Apache Junction, AZ 85219

Ray J. Ose  
Signature

Bill Keely 10561 E. Cicero, Mesa, AZ 85207

Bill Keely  
Signature

Mike Copelan 11525 E. Covina St, Mesa, AZ 85207

Mike Copelan  
Signature

Leonard A DeRocher 5087 Crested Saguaro Ln, Gold Canyon, AZ 85218

Leonard A DeRocher  
Signature

Dan Ware 370 N. Winchester Rd., Apache Junction, AZ 85219

Dan Ware  
Signature

All of the Associates are citizens of the United States and over the age of eighteen (18). The Associates agree to the following terms and conditions.

- 1) They will meet in January of each year to review these articles and make whatever changes are deemed necessary if a quorum of five are present.
- 2) None of the Associates can be removed by any means other than purchase or probated dependency.
- 3) The Associates agree to work the property in a workman like manner and in full compliance with the laws and regulations of the United States of America.
- 4) Each Associate agrees if he/she should die, become unable to act as an Associate or wish to sell his interest, he/she will give the other Associates first right of refusal, but the interest may be assigned to a family member.

AMC 362443

RECEIVED  
D.L.H. AZ STATE OFFICE  
2004 SEP -2 A 10:44

CLAIM NAME

Box Coo #1

Additional Owners:

Name:

Ted Montague

Address:

4826 N. Valley Dr.

City/State/Zip Code

Apache Junction, Az. 85220

Tele. Number

480-982-1790

Name:

Otis C. Larsen Jr.

Address:

661 S. Hawes Rd. #38

City/State/Zip Code

Mesa Arizona. 85207

Tele. Number

480-357-1484

Name:

Joseph D. Greiger

Address:

7222 E. Jasmine St. Mesa, Az

City/State/Zip Code

Mesa, Arizona 85207

Tele. Number

480-832-6964

Name:

Ray J. Ose

Address:

762 E. 2nd. Street

City/State/Zip Code

Apache Junction, Arizona 85219

Tele. Number

480-982-7560

Name:

Bill Keely

Address:

10561 E. Cicero

City/State/Zip Code

Mesa, Arizona. 85207

Tele. Number

602-316-7923

Name:

Mike Copelan

Address:

11525 E. Covina St.

City/State/Zip Code

Mesa Az. 85207

Tele. Number

480-380-1502

Name:

Leonard A. DeRocher

Address:

5087 Crested Saguaro Ln.

City/State/Zip Code

Gold Canyon, Az. 85218

Tele. Number

480-288-1235

PHOENIX, ARIZONA

2004 SEP -2 A 10:44

RECEIVED  
B.L.M. AZ STATE OFFICE

AMC 362443

# BOX CAR ASSOCIATION ARTICLES OF ASSOCIATION

## WITNESSETH:

The following persons (herein after referred to as Associates) have associated on this 1st day of Sept., 2004, for the purpose of staking association placer claims in the Yavapai Mining District of Yavapai County, Arizona.

Ted Montague 4826 N Valley Dr, Apache Junction, AZ 85220

Signature

Otis C Larsen Jr 661 S Hawes Rd #38, Mesa, AZ 85208

Signature

Joseph R. Grieger 7222 E Jasmine St., Mesa, AZ 85207

Signature

Ray J. Ose 762 E. 2<sup>nd</sup> Ave, Apache Junction, AZ 85219

Signature

Bill Keely 10561 E. Cicero, Mesa, AZ 85207

Signature

Mike Copelan 11525 E. Covina St, Mesa, AZ 85207

Signature

Leonard A DeRocher 5087 Crested Saguaro Ln, Gold Canyon, AZ 85218

Signature

Dan Ware 370 N. Winchester Rd., Apache Junction, AZ 85219

Signature

RECEIVED  
B.L.M. AZ STATE OFFICE  
2004 SEP -2 A 10:44  
PHOENIX, ARIZONA

AMC 362443

All of the Associates are citizens of the United States and over the age of eighteen (18). The Associates agree to the following terms and conditions.

- 1) They will meet in January of each year to review these articles and make whatever changes are deemed necessary if a quorum of five are present.
- 2) None of the Associates can be removed by any means other than purchase or probated dependency.
- 3) The Associates agree to work the property in a workman like manner and in full compliance with the laws and regulations of the United States of America.
- 4) Each Associate agrees if he/she should die, become unable to act as an Associate or wish to sell his interest, he/she will give the other Associates first right of refusal, but the interest may be assigned to a family member.



Recording Requested By:

Name Dan Ware

Address PO Box 1200

Apache Junction, Az. 85217

For Recorder's Use

NOTICE OF LOCATION - PLACER CLAIM

To whom it may concern:

1. Name of claim RIO SEC0

2. Date of location: (date location notice was posted on the claim) 2 SEPT 2004 month/day/year

3. Description of the discovery monument is as follows: METAL STAKE WITH CAPPED PVC PIPE

5. This placer mining claim is located on land in the U.S. Public Land Survey. The description of the claim by legal subdivision is as follows: Acres 1.60

Section 5 SE, 8 NE, 9 NW Township T5S Range 15 E Meridian PINAL

A.P. \_\_\_\_\_ Mining District \_\_\_\_\_

County of PINAL State of ARIZONA

If claim is not in the U.S. Public Land Survey, the boundaries of the claim are described as follows: N 3300' LONG FROM THE SW CORNER 1320' TO NE CORNER, SOUTH 1980' (SW CORNER MARKER, SEC 4), EAST 1320', SOUTH 1320'

The discovery monument is located at the point of discovery about:

USGS CORNER MARKER, SW CORNER OF SECTION 4, T5S, R15E

Commencing at the discovery monument where this notice is posted, thence 0' to the 4 SE CORNER MARKER SW corner which is the beginning point to describe the boundaries, thence 1320' feet to the NE corner, thence 1320' feet to the SE corner, thence 2640' feet to the SW corner, thence 3300' feet to the NW corner, thence 3300' feet to the point of beginning.

6. The undersigned locator(s) have defined the boundaries by erecting at each corner, or nearest accessible points a conspicuous and substantial monument. Each corner monument contains markings to designate the corner and name of the claim.

Signatures of Locator(s)

9/12/04 Date \_\_\_\_\_ Date \_\_\_\_\_  
Date \_\_\_\_\_ Date \_\_\_\_\_  
Date \_\_\_\_\_ Date \_\_\_\_\_

Name Michael L Copelan Address 11525 E COVINA ST MESA AZ 85205  
Name \_\_\_\_\_ Address \_\_\_\_\_  
Name \_\_\_\_\_ Address \_\_\_\_\_  
Name \_\_\_\_\_ Address \_\_\_\_\_  
Name \_\_\_\_\_ Address \_\_\_\_\_  
Name \_\_\_\_\_ Address \_\_\_\_\_

# MAP OF MINING CLAIM LOCATION

- The name of the claim is SECO
- The SW CORNER T5S, R15E corner of the claim is 0 feet in a 0 direction to a survey monument or permanent natural object described as USGS CORNER MARKER ON THE SW CORNER OF T5S, R15E
- The type of location monument is METAL STAKES WITH CAPPED PVC PIPE  
The type of corner end monuments are METAL STAKES WITH CAPPED PVC PIPE
- The bearing and distance between the corners of the claim are beginning at the SW corner of the claim, 3300' feet in a NORTH direction to the NW corner, then 1320' feet in a EAST direction to the NE corner, then 1980' feet in a SOUTH direction to the USGS CORNER MARKER SW CORNER T5S, R15E corner, then 1320 feet in a EAST direction to the NE CORNER, THEN 1320 FEET IN A SOUTH DIRECTION TO THE SE CORNER, THEN 2640 FEET IN A WEST DIRECTION TO THE POINT OF BEGINNING.

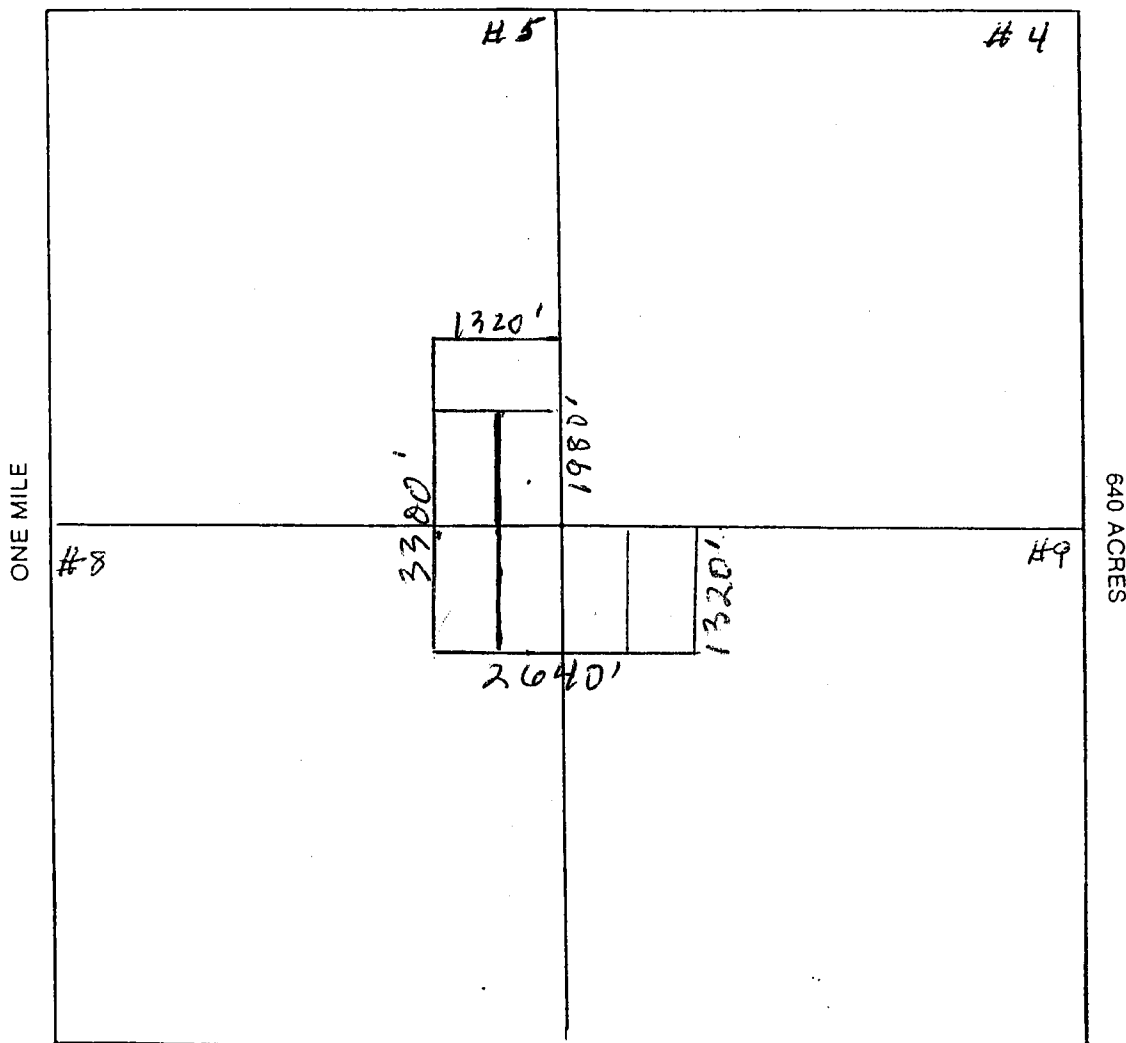
## MAP

One inch = One thousand feet

North Arrow



ONE MILE



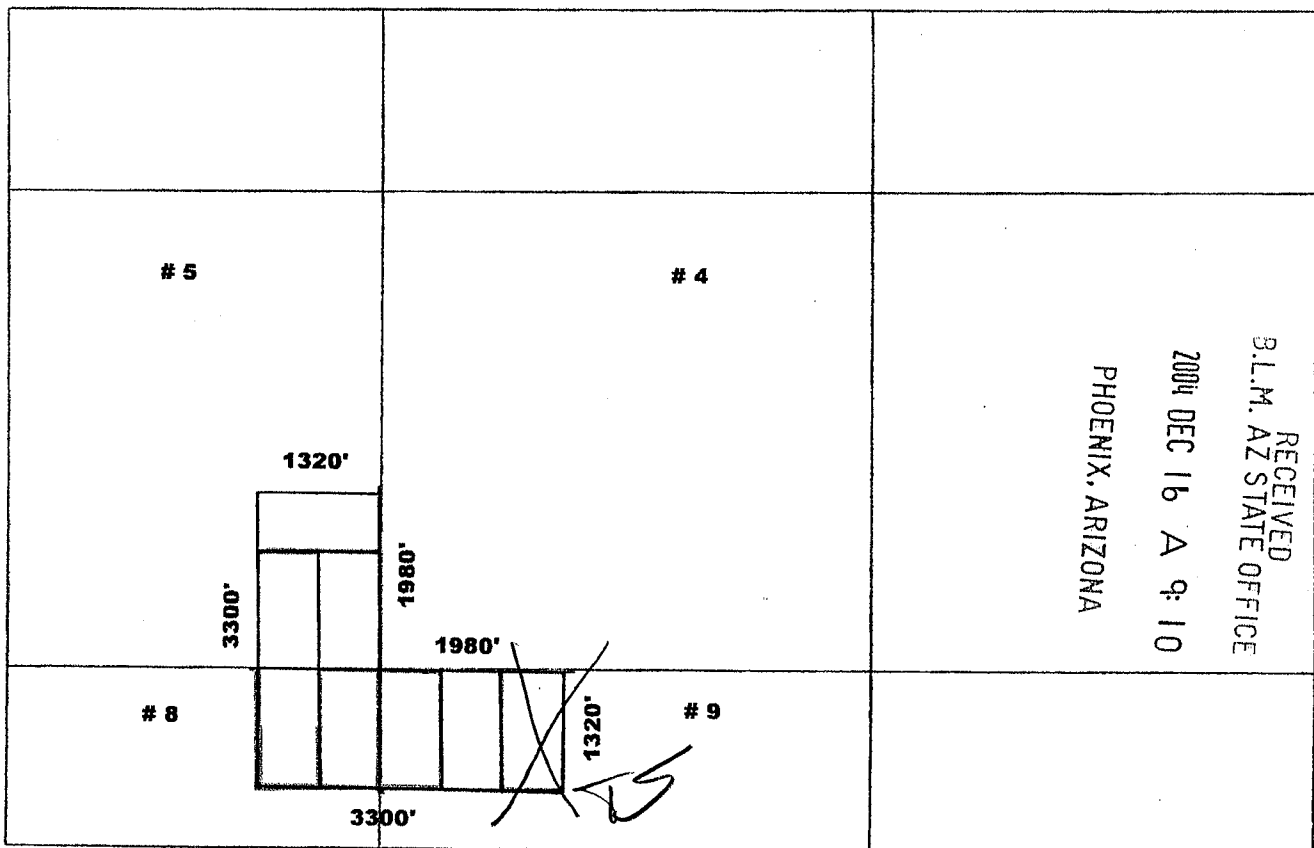
Section 5, 8 & 9 Range 15E Township 5S  
Base and Meridian.

Dated: 9-2-04

Dan Ware  
Signature

# CLAIM MAP

Lode ( ) Placer (x)



Scale: 1" = 2077'

1. The above map depicts the Rio Seco mining claim, which is located in Section (s) 5, 8 & 9, Township 5 S, Range 15 E, Gila and Salt River Base and Meridian, Pinal A. P. County, Arizona.
2. The type of corner and location monuments used are as follows: Metal stakes with capped PVC pipe.
3. The bearings and distances in degrees and feet between claim corners are as depicted on the map.

# RIO SECO ASSOCIATION ARTICLES OF ASSOCIATION

## WITNESSETH:

The following persons (herein after referred to as Associates) have associated on this 1st day of Sept, 2004, for the purpose of staking association placer claims in the Pinal Mining District of Pinal County, Arizona.

Martha Montague 4826 N Valley Dr, Apache Junction, AZ 85220

Signature

Otis C Larsen Jr 661 S Hawes Rd #38, Mesa, AZ 85208

Signature

Joseph R. Grieger 7222 E Jasmine St., Mesa, AZ 85207

Signature

Ray J. Ose 762 E. 2<sup>nd</sup> Ave, Apache Junction, AZ 85219

Signature

Bill Keely 10561 E. Cicero, Mesa, AZ 85207

Signature

Mike Copelan 11525 E. Covina St, Mesa, AZ 85207

Signature

Patti Wooldridge 1020 E. Saddle Butte, Apache Junction, AZ 85219

Signature

Dan Ware 370 N. Winchester Rd., Apache Junction, AZ 85219

Signature

All of the Associates are citizens of the United States and over the age of eighteen (18). The Associates agree to the following terms and conditions.

- 1) They will meet in January of each year to review these articles and make whatever changes are deemed necessary if a quorum of five are present.
- 2) None of the Associates can be removed by any means other than purchase or probated dependency.
- 3) The Associates agree to work the property in a workman like manner and in full compliance with the laws and regulations of the United States of America.
- 4) Each Associate agrees if he/she should die, become unable to act as an Associate or wish to sell his interest, he/she will give the other Associates first right of refusal, but the interest may be assigned to a family member.

RECEIVED  
B.L.M. AZ STATE OFFICE  
2004 SEP - 2 10:45  
PHOENIX, ARIZONA

AMC 362444

CLAIM NAME

Rio E-co

Additional Owners:

Name: Martha Montague  
Address: 4826 N. Valley Drive  
City/State/Zip Code: Apache Junction, Arizona 85220  
Tele. Number: 480-982-1790

Name: Otis Carlson Jr.  
Address: 661 S. Hawes Rd. #38  
City/State/Zip Code: Mesa, Arizona 85208  
Tele. Number: 480-357-1484

Name: Joseph R. Greiger  
Address: 7222 E. Jasmine St.  
City/State/Zip Code: Mesa, Az. 85207  
Tele. Number: 480-832-6964

Name: Ray J. Ose  
Address: 762 E. 2nd. Ave  
City/State/Zip Code: Apache Junction, Az 85219  
Tele. Number: 480-982-7560

Name: Bill Keeley  
Address: 10561 E. Cicero  
City/State/Zip Code: Mesa, Arizona, 85207  
Tele. Number: 602-316-7923

Name: Mike Capen  
Address: 11525 E. ~~Coy~~ Covina St.  
City/State/Zip Code: Mesa, Az. 85207  
Tele. Number: 480-380-1502

Name: Patti Woodridge  
Address: 1020 E. Saddle Butte  
City/State/Zip Code: Apache Junction, Az 85219  
Tele. Number: 480-288-6085

RECEIVED  
B.L.M. AZ STATE OFFICE  
2004 SEP -2 A 10:45  
PHOENIX, ARIZONA

AMC 362444



# RIO SECO ASSOCIATION ARTICLES OF ASSOCIATION

## WITNESSETH:

The following persons (herein after referred to as Associates) have associated on this 1st day of Sept., 2004, for the purpose of staking association placer claims in the Pinal Mining District of Pinal County, Arizona.

RECEIVED  
B.L.M. AZ STATE OFFICE  
2004 SEP - 2 AM 10:45  
PHOENIX, ARIZONA

Martha Montague 4826 N Valley Dr, Apache Junction, AZ 85220

Signature

Otis C Larsen Jr 661 S Hawes Rd #38, Mesa, AZ 85208

Signature

Joseph R. Grieger 7222 E Jasmine St., Mesa, AZ 85207

Signature

Ray J. Ose 762 E. 2<sup>nd</sup> Ave, Apache Junction, AZ 85219

Signature

Bill Keely 10561 E. Cicero, Mesa, AZ 85207

Signature

Mike Copelan 11525 E. Covina St, Mesa, AZ 85207

Signature

Patti Wooldridge 1020 E. Saddle Butte, Apache Junction, AZ 85219

Signature

Dan Ware 370 N. Winchester Rd., Apache Junction, AZ 85219

Signature

All of the Associates are citizens of the United States and over the age of eighteen (18). The Associates agree to the following terms and conditions.

- 1) They will meet in January of each year to review these articles and make whatever changes are deemed necessary if a quorum of five are present.
- 2) None of the Associates can be removed by any means other than purchase or probated dependency.
- 3) The Associates agree to work the property in a workman like manner and in full compliance with the laws and regulations of the United States of America.
- 4) Each Associate agrees if he/she should die, become unable to act as an Associate or wish to sell his interest, he/she will give the other Associates first right of refusal, but the interest may be assigned to a family member.

AMC 362444

Fee
\$
\$4
\$5
\$1
\$

Recorded at the request of:

When Recorded, MAIL TO:

DanWare  
P.O. Box 1200  
Apache Junction, Az 85117

Admendment

Original Notice in Book 4760 page 529

RECEIVED  
BLM AZ STATE OFFICE  
2012 DEC -7 P 2:44  
PHOENIX, ARIZONA

Yavapai Co. Recorder County  
Leslie M. Hoffman Recorder  
1015 Fair Street  
Rm# 228  
Prescott, AZ  
86305  
Office Phone: (928) 771-3244  
Cottonwood Phone: (928) 639-5807

Receipt: 12-40169

Product	Name	Extended
ANML	Amended Notice Of Mining Location	\$10.00
	# Pages	3
	Document Info:	B: 4923 P: 200
	Document #	2012-0069458
	Requested By:	DAN WARE
	# Additional Reference(s)	0
	GOV	false
	Postage	true
	No Charge Item	false
COPY	Copies & Services	\$6.00
	# GIS Copy(s)	0
	No Charge Item	false
COPIES		\$3.00
CERTIFICATION/FAX FEE		\$3.00
<b>Total</b>		<b>\$16.00</b>
Tender(Check/Money Order)		\$16.00
Check#	1409/TH	
Paid By:	SUPERSTITION MOUNTAIN TREASURE HUNTERS INC	

RECEIVED  
DLM AZ STATE OFFICE  
2012 DEC -7 P 2:44  
PHOENIX, ARIZONA

Thank You!

12/5/12 1:38 PM cash1

TONY :-

YOU ASKED me to  
Send you a copy after  
County Recorded - I  
All ready paid you the  
30<sup>00</sup> - for the 3 Claims  
we had to Shouter up.

This one was in Yavapai  
County - The B+B and M+M  
are in Gila + No papers  
Back

P.S.  
You said to  
mention no more  
monies due!

Thank You!

Dan Adams

**CALL YOUR  
SHAMROCK FOODS REP AT:  
800-289-3663 (AZ)  
800-289-3595 (CO)  
800-326-5571 (NM)**

---

**DELIVERING  
SATISFACTION.**

**It's  
WHAT  
WE  
DO.**



RECEIVED  
LM AZ STATE OFFICE  
2010 AUG 18 P 12:31  
PHOENIX, ARIZONA

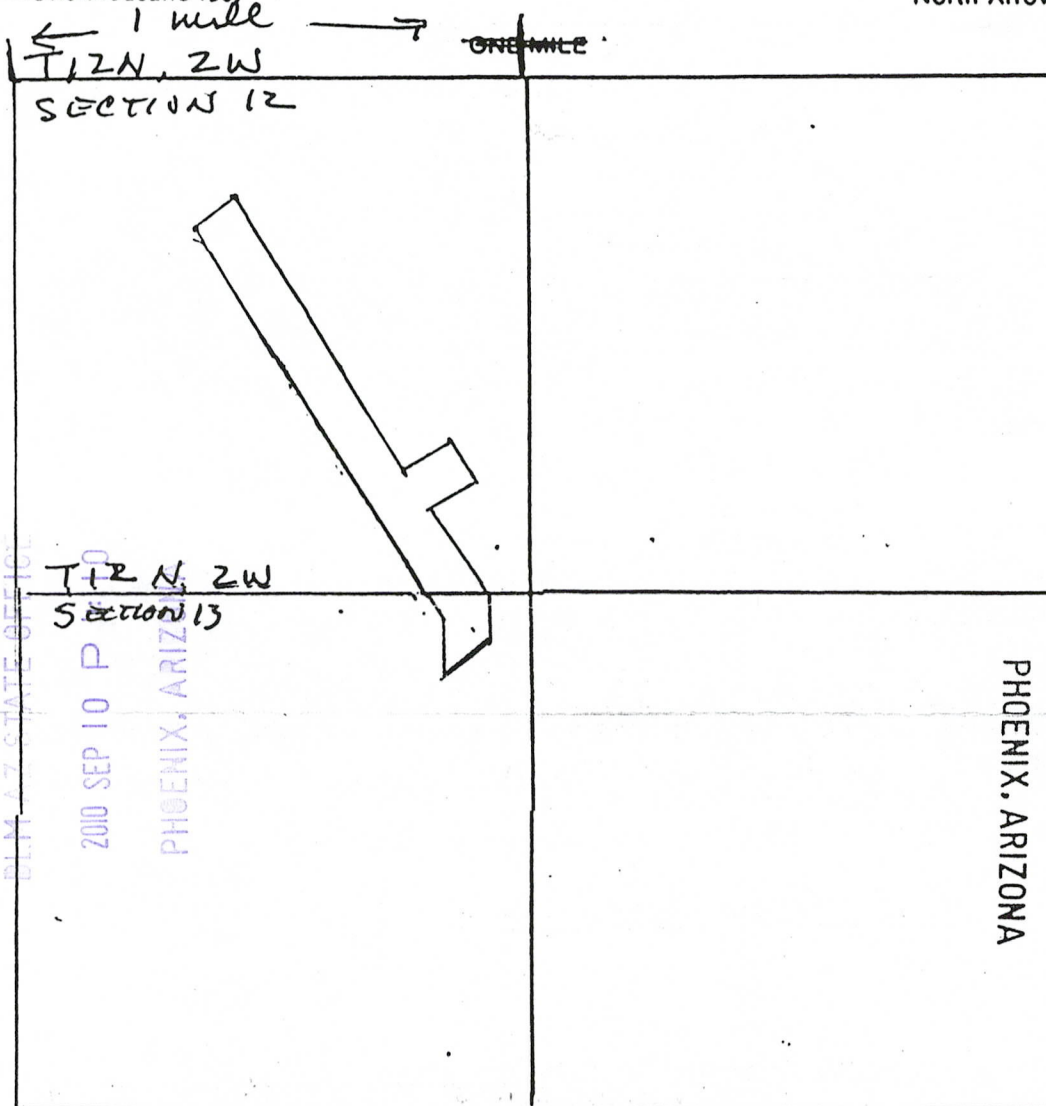
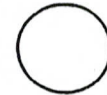
# MAP OF MINING CLAIM LOCATION

The name of the claim is SOARING EAGLE 2  
The SW corner of the claim is 1689 feet in a NW at 25° direction  
to a survey monument or permanent natural object described as SE CORNER SEC 12  
T-12N, R 2W  
The type of location monument is METAL POST W/ PVC PIPE  
The type of corner end monuments are SAME AS ABOVE  
The bearing and distance between the corners of the claim are beginning at the SW  
corner of the claim, 5280 feet in a NW direction to the NW  
corner, then 660 feet in a NE direction to the NE  
corner, then 5280 feet in a SE + EAST direction to the SE  
corner, then 660 feet in a SW direction to the point of beginning.

## MAP

One inch = One thousand feet

North Arrow



RECORDERS MEMO: LEGIBILITY  
QUESTIONABLE FOR GOOD REPRODUCTION

RECEIVED  
BLM AZ STATE OFFICE

640 ACRES 2010 AUG 18 P 12:31

PHOENIX, ARIZONA

Section 12 + 13 Range 2W Township 12N Base and Meridian.  
Dated: 8-12-10 Don Ware  
Signature

Recording Requested By:

Name Dan Ware

Address P.O. Box 1200

Apache Junction, Az. 85217

For Recorder's Use

NOTICE OF LOCATION - PLACER CLAIM

To whom it may concern:

1. Name of claim SOARING EAGLE 2

2. Date of location: (date location notice was posted on the claim)  
SEPT 2, 2004 month/day/year

3. Description of the discovery monument is as follows: METAL POST w/ PVC PIPE

5. This placer mining claim is located on land in the U.S. Public Land Survey.

The description of the claim by legal subdivision is as follows: Acres 160

Section 12+13 Township 12N Range 2W Meridian

A.P. Mining District

County of YAVAPAI State of ARIZONA

If claim is not in the U.S. Public Land Survey, the boundaries of the claim are described as follows:

The discovery monument is located at the point of discovery about

1689 FEET NW AT 25° FROM THE SE CORNER OF T12N R2E SEC 12

Commencing at the discovery monument where this notice is posted, thence 0 to the SW corner which is the beginning point to describe the boundaries; thence 4900 feet to the NW corner, thence 660 feet to the NE corner, thence 11220 feet to the SE corner, thence 660 feet to the SW corner, thence 0 feet to the point of beginning.

6. The undersigned locator(s) have defined the boundaries by erecting at each corner, or nearest accessible points a conspicuous and substantial monument. Each corner monument contains markings to designate the corner and name of the claim.

Signatures of Locator(s)

Michael L Copelan Date 9-02-04 Date \_\_\_\_\_ Date \_\_\_\_\_  
Date \_\_\_\_\_ Date \_\_\_\_\_ Date \_\_\_\_\_  
Date \_\_\_\_\_ Date \_\_\_\_\_ Date \_\_\_\_\_

Name Michael L Copelan Address 11525 E COWING ST Mesa AZ 85207

Name \_\_\_\_\_ Address \_\_\_\_\_

Name \_\_\_\_\_ Address \_\_\_\_\_

Name \_\_\_\_\_ Address \_\_\_\_\_

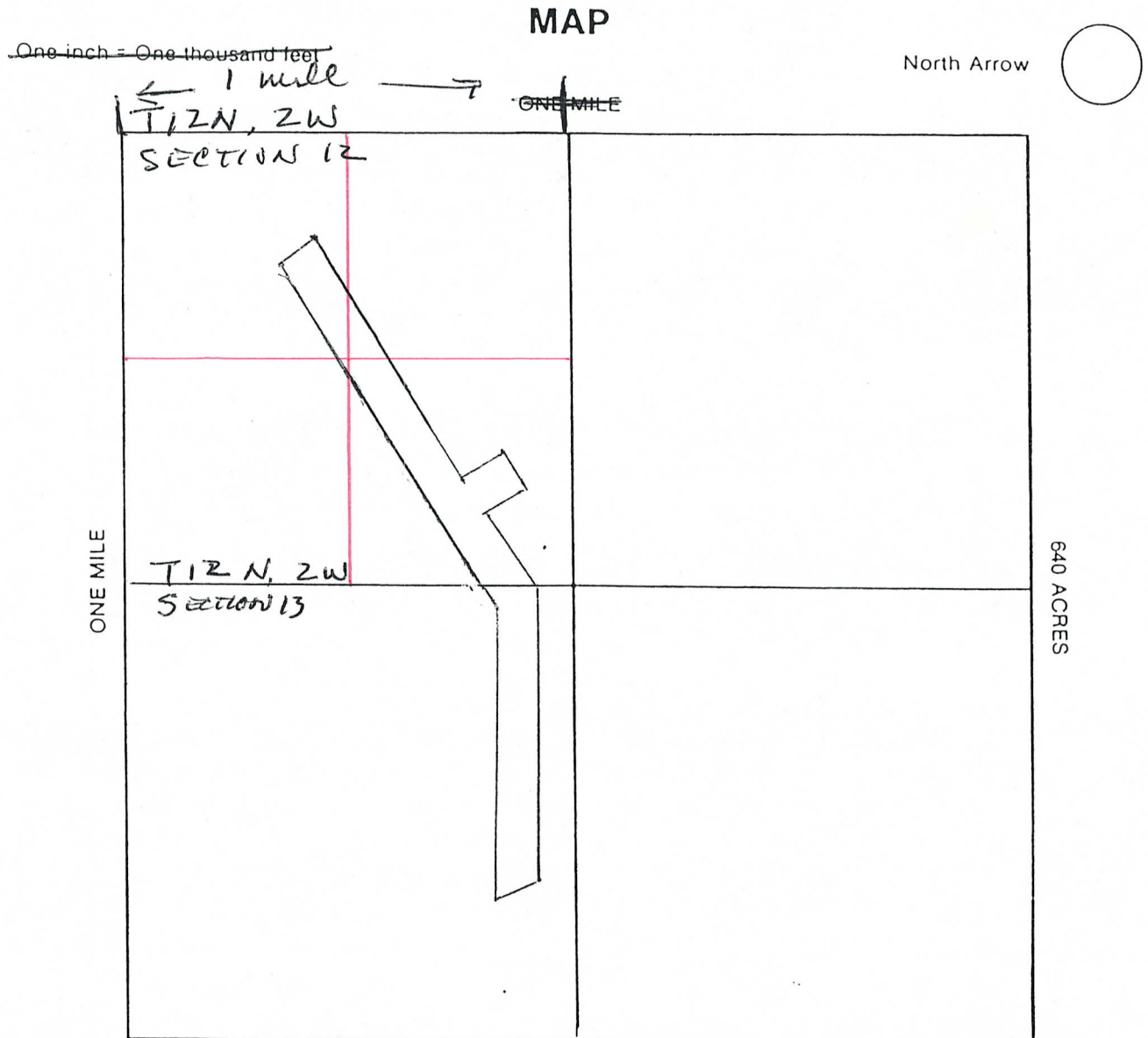
Name \_\_\_\_\_ Address \_\_\_\_\_

Name \_\_\_\_\_ Address \_\_\_\_\_



# MAP OF MINING CLAIM LOCATION

1. The name of the claim is SOARING EAGLE 2;
2. The SW corner of the claim is 1689 feet in a NW at 25° direction to a survey monument or permanent natural object described as SE CORNER SEC 12  
T-12N, R 2W;
3. The type of location monument is METAL POST W/ PVC PIPE;  
The type of corner end monuments are SAME AS ABOVE;
4. The bearing and distance between the corners of the claim are beginning at the SW corner of the claim, 9900 feet in a NW direction to the NW corner, then 660 feet in a NE direction to the NE corner, then 11220 feet in a SE + EAST direction to the SE corner, then 6600 feet in a SW direction to the point of beginning.



Section 12 + 13 Range 2W Township 12N Base and Meridian.

Dated: \_\_\_\_\_ Signature \_\_\_\_\_

#2 LETTER

LEAD FILE AMC342442

RIO SECO, B&B, AND SOARING EAGLE 2

PATTI WOOLRIDGE	1020 E SADDLE BUTTE ST	APACHE JUNCTION	ARIZONA	85219
BILL KEELY	10561 E CICERO ST	MESA	ARIZONA	85207
DAN WARE	370 N WINCHESTER RD	APACHE JUNCTION	ARIZONA	85119-1434
MARTHA MONTAGUE	4826 N VALLEY DR	APACHE JUNCTION	ARIZONA	85120-8755
OTIS LARSEN	661 HAWES RD #38	MESA	ARIZONA	85208
JOSEPH GRIEGER	7222 E JASMINE ST	MESA	ARIZONA	85207
RAY OSE	762 E 2ND AVE	APACHE JUNCTION	ARIZONA	85219
MICHAEL COPELAN	50172 W CIMARRON RD	MARICOPA	ARIZONA	85239



GILA COUNTY

[illegible]

FOR ORDERS EFFECTING DISPOSAL OR USE OF  
UNIDENTIFIED LANDS WITHDRAWN FOR CLASSIFICATION,  
MINERALS, WATER AND/OR OTHER PUBLIC PURPOSES,  
REFER TO INDEX OF MISCELLANEOUS DOCUMENTS.

ALL TP. INCLUDED IN VOL. TONTO NF.  
PROC. 10/3/1905

DIST. NO. 2

ALL TP. INCLUDED IN DETERMINATION AREA PL 167  
10/27/1960 AR 020742

[illegible]

T. 9N  
R. 10E

**YAVAPAI COUNTY**

**MTP**  
**SUPPL Sec. 1, 2, 11, 12**

[illegible]

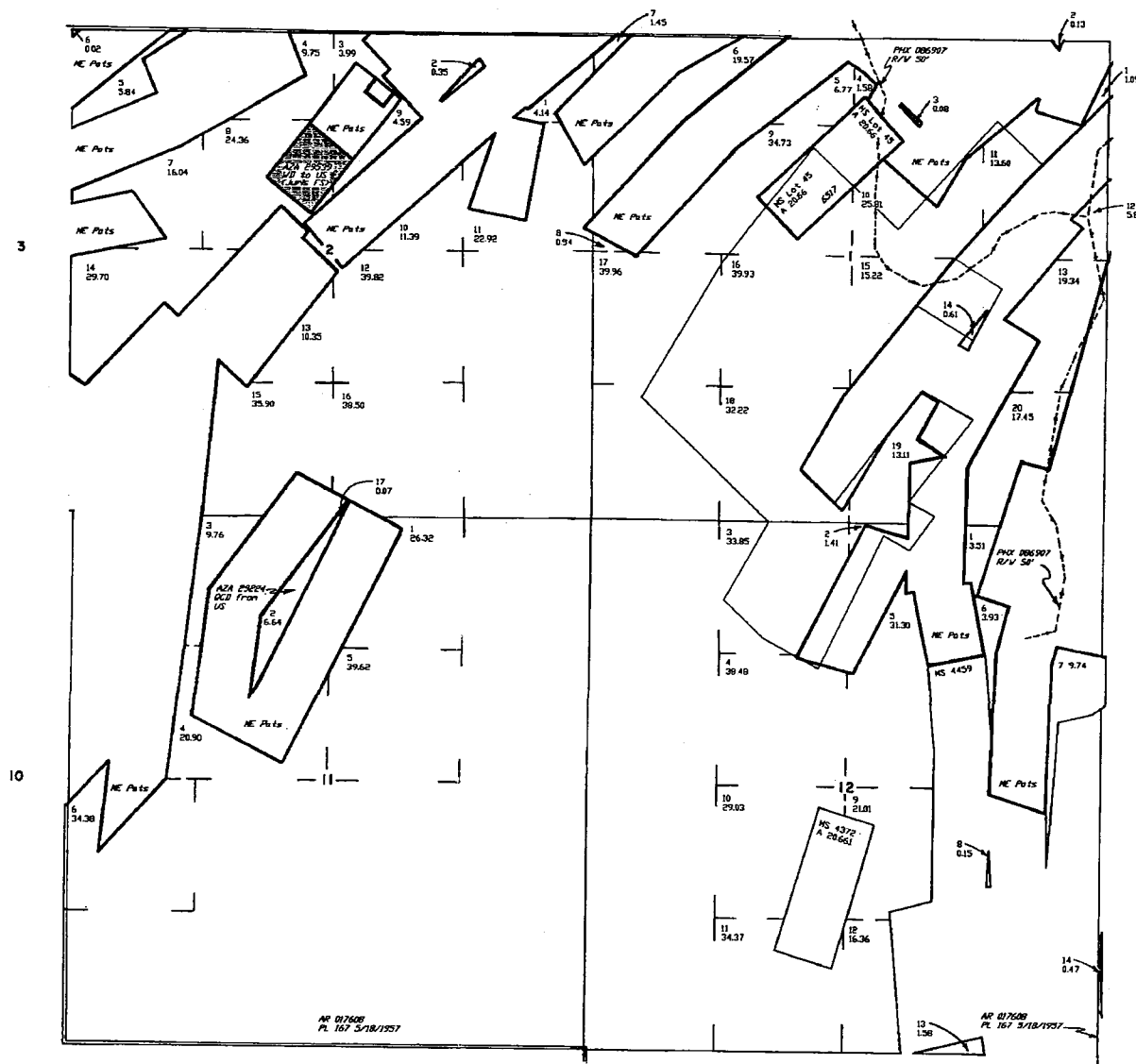
FOR ORDERS EFFECTING DISPOSAL OR USE OF  
UNIDENTIFIED LANDS NEITHERMAN FOR CLASSIFICATION,  
ADJUDICATION, WATER AND/OR OTHER PUBLIC PURPOSES,  
REFER TO INDEX OF MISCELLANEOUS DOCUMENTS.

DIST NO 2 (Arts FS)

All Ip included in Vol Prescott NF Proc 6, 10/21/1899

AZA 29496 DCD from US (FS) 022720

Sec 2 Lot 12 (part)



SCALE

10 chains to the inch

#### WARNING STATEMENT

**WARNING STATEMENT**

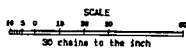
This plot is the Bureau's Record of Title, and should be used only as a guide in displaying of the various survey data. The words herein do not reflect title changes which may have been effected by Deed or otherwise of record or other action of title. Refer to the cadastre survey (100 0113232) survey information.

CURRENT TO	BY
10/28/1998	RE
	SUPPL 2

T. 12 N  
R. 2 W

**YAVAPAI COUNTY**

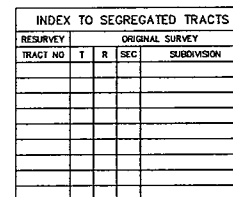
MS 1646.  
A 18167  
38570  
D/C



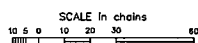
This plot is the Bureau's record of title, and should be used only as a graphic display of the township survey data. Records Bureau do not reflect title changes which may have been affected by lateral movements of rivers or other bodies of water. Refer to the coastal surveys for official survey information.

[illegible]

T.	12 N
R.	2 W

STATUS OF PUBLIC DOMAIN  
LAND AND MINERAL TITLES

FOR ORDERS AFFECTING DISPOSAL OR USE OF  
UNIDENTIFIED LANDS WITHDRAWN FOR CLASSIFICATION,  
MINERALS, WATER AND/OR OTHER PUBLIC PURPOSES,  
REFER TO INDEX OF MISCELLANEOUS DOCUMENTS.



**WARNING STATEMENT**  
This plot is the Bureau's Record of Title, and should be used only as a graphic display of the township survey data. Records hereon do not reflect title changes which may have been effected by lateral movements of rivers or other bodies of water. Refer to the cadastral surveys for official survey information.

CURRENT TO	DSB	
11-13-2009	PV	T 5 S R 15 E

# AJ MINERS ASSOCIATION ARTICLES OF ASSOCIATION

## WITNESSETH:

The following persons (herein after referred to as Associates) have associated on this 1st day of September, 2004, for the purpose of staking association placer claims in the \_\_\_\_\_ Mining District of YAVAPAI County, Arizona.

Ted Montague 4826 N Valley Dr, Apache Junction, AZ 85220

Ted Montague  
Signature

Otis C Larsen Jr 661 S Hawes Rd #38, Mesa, AZ 85208

Otis C. Larsen Jr  
Signature

Joseph R. Grieger 7222 E Jasmine St., Mesa, AZ 85207

Joseph R. Grieger  
Signature

Ray J. Ose 762 E. 2<sup>nd</sup> Ave, Apache Junction, AZ 85219

Ray J. Ose  
Signature

Bill Keely 10561 E. Cicero, Mesa, AZ 85207

Bill Keely  
Signature

Mike Copelan 11525 E. Covina St, Mesa, AZ 85207

Mike Copelan  
Signature

Martha Montague 4826 N Valley Dr, Apache Junction, AZ 85220

Martha Montague  
Signature

Dan Ware 370 N. Winchester Rd., Apache Junction, AZ 85219

Dan Ware  
Signature

RECEIVED  
B.L.M. AZ STATE OFFICE  
2004 SEP - 2 A 0:45  
PHOENIX, ARIZONA

AMC 362445

All of the Associates are citizens of the United States and over the age of eighteen (18). The Associates agree to the following terms and conditions.

- 1) They will meet in January of each year to review these articles and make whatever changes are deemed necessary if a quorum of five are present.
- 2) None of the Associates can be removed by any means other than purchase or probated dependency.
- 3) The Associates agree to work the property in a workman like manner and in full compliance with the laws and regulations of the United States of America.
- 4) Each Associate agrees if he/she should die, become unable to act as an Associate or wish to sell his interest, he/she will give the other Associates first right of refusal, but the interest may be assigned to a family member.



CLAIM NAME Soaring Eagle 2

Additional Owners:

Name: Ted Montague  
Address: 4826 N. Valley Drive  
City/State/Zip Code: Apache Junction, Az. 85220  
Tele. Number: 480-982-1790

Name: Otis C Larsen Jr.  
Address: 661 S. Hans Rd #38  
City/State/Zip Code: Mesa  
Tele. Number: 480-357-1484

Name: Joseph R. Guiza  
Address: 7222 E. Jasmine St.  
City/State/Zip Code: Mesa, Az. 85207  
Tele. Number: 480-832-6964

Name: Ray J. Ose  
Address: 762 E. 2nd Ave  
City/State/Zip Code: Apache Junction, Az. 85219  
Tele. Number: 480-982-7560

Name: Bill Keely  
Address: 10561 E. Cicero  
City/State/Zip Code: Mesa, Az. 85207  
Tele. Number: 602-316-7923

Name: Mike Coplan  
Address: 11525 E. Conita St.  
City/State/Zip Code: Mesa, Az. 85207  
Tele. Number: ~~602-20206~~ -480-380-1502

Name: Martha Montague  
Address: 4826 N. Valley Drive  
City/State/Zip Code: Apache Junction, Arizona 85220  
Tele. Number: 480-982-1790

PHOENIX, ARIZONA

1004 SEP -2 A 10:45

RECEIVED  
B.L.M. AZ STATE OFFICE

AMC 362445

# AJ MINERS ASSOCIATION ARTICLES OF ASSOCIATION

## WITNESSETH:

The following persons (herein after referred to as Associates) have associated on this 1<sup>st</sup> day of September, 2004, for the purpose of staking association placer claims in the \_\_\_\_\_ Mining District of YAVAPAI County, Arizona.

PHOENIX ARIZONA

2004 SEP 2 A 10:45

RECEIVED  
B.L.M. AZ STATE OFFICE

Ted Montague 4826 N Valley Dr, Apache Junction, AZ 85220

Signature

Otis C Larsen Jr 661 S Hawes Rd #38, Mesa, AZ 85208

Signature

Joseph R. Grieger 7222 E Jasmine St., Mesa, AZ 85207

Signature

Ray J. Ose 762 E. 2<sup>nd</sup> Ave, Apache Junction, AZ 85219

Signature

Bill Keely 10561 E. Cicero, Mesa, AZ 85207

Signature

Mike Copelan 11525 E. Covina St, Mesa, AZ 85207

Signature

Martha Montague 4826 N Valley Dr, Apache Junction, AZ 85220

Signature

Dan Ware 370 N. Winchester Rd., Apache Junction, AZ 85219

Signature

All of the Associates are citizens of the United States and over the age of eighteen (18). The Associates agree to the following terms and conditions.

- 1) They will meet in January of each year to review these articles and make whatever changes are deemed necessary if a quorum of five are present.
- 2) None of the Associates can be removed by any means other than purchase or probated dependency.
- 3) The Associates agree to work the property in a workman like manner and in full compliance with the laws and regulations of the United States of America.
- 4) Each Associate agrees if he/she should die, become unable to act as an Associate or wish to sell his interest, he/she will give the other Associates first right of refusal, but the interest may be assigned to a family member.

AMC 362005

RUNTIME: 10:47 AM

UNITED STATES DEPARTMENT OF INTERIOR  
BUREAU OF LAND MANAGEMENT  
GEOGRAPHIC CROSS REFERENCE  
Sorted by Meridian Township Range

RUNDATE: 09/02/2004  
Page 1 of 5

Admin State: AZ

Geo State: AZ

Mer Twp Rng: 14 0050S 0150E

<u>Serial Number</u>	<u>Casetype</u>	<u>Disposition</u>	<u>Actn Code</u>	<u>Actn Txt</u>	<u>Date</u>	<u>Action Remarks</u>
AZA 009936	362113	CLOSED	970	CASE CLOSED	04/01/1991	Total Acres = 40
AZ SHWY		206 S 17TH AVE		PHOENIX	AZ 85007	100.00000 PERMITTEE
<u>Section</u>	<u>Sur Nr</u>	<u>Sur Suffix</u>	<u>Sur Type</u>	<u>Aliquot Part</u>		
009			ALIQ	SWNE;		
<u>Serial Number</u>	<u>Casetype</u>	<u>Disposition</u>	<u>Actn Code</u>	<u>Actn Txt</u>	<u>Date</u>	<u>Action Remarks</u>
AZA 015670	311111	CLOSED	970	CASE CLOSED	01/02/1985	Total Acres = 4989.72
ORYX ENERGY CO		BOX 2880		DALLAS	TX 75221	100.00000 LESSEE
<u>Section</u>	<u>Sur Nr</u>	<u>Sur Suffix</u>	<u>Sur Type</u>	<u>Aliquot Part</u>		
005			ALIQ	S2N2,S2;		
005			LOTS	1-4;		
008			ALIQ	NE,N2NW,NWSW;		
009			ALIQ	S2NW;		
<u>Serial Number</u>	<u>Casetype</u>	<u>Disposition</u>	<u>Actn Code</u>	<u>Actn Txt</u>	<u>Date</u>	<u>Action Remarks</u>
AZA 024678	286203	AUTHORIZED	307	ROW GRANTED-ISSUED	08/15/1990	Total Acres = 14.22
QWEST CORP		700 W MINERAL AVE		LITTLETON	CO 80120	0.00000 BILLEE
QWEST CORP		2550 N DRAGOON ST		TUCSON	AZ 85745	100.00000 HOLDER
<u>Section</u>	<u>Sur Nr</u>	<u>Sur Suffix</u>	<u>Sur Type</u>	<u>Aliquot Part</u>		
009			ALIQ	W2NE;		
<u>Serial Number</u>	<u>Casetype</u>	<u>Disposition</u>	<u>Actn Code</u>	<u>Actn Txt</u>	<u>Date</u>	<u>Action Remarks</u>
AZA 028468	361113	CLOSED	970	CASE CLOSED	09/08/1995	Total Acres = 40

NO WARRANTY IS MADE BY BLM FOR USE OF THE DATA  
FOR PURPOSES NOT INTENDED BY BLM

RUNTIME: 10:47 AM

UNITED STATES DEPARTMENT OF INTERIOR  
BUREAU OF LAND MANAGEMENT  
GEOGRAPHIC CROSS REFERENCE  
Sorted by Meridian Township Range

RUNDATE: 09/02/2004

Page 2 of 5

SMITHCO HC BOX 3991 WINKELMAN AZ 85292 100.00000 APPLICANT

<u>Section</u>	<u>Sur Nr</u>	<u>Sur Suffix</u>	<u>Sur Type</u>	<u>Aliquot Part</u>
009			ALIQ	SWNE;

<u>Serial Number</u>	<u>Casetype</u>	<u>Disposition</u>	<u>Actn Code</u>	<u>Actn Txt</u>	<u>Date</u>	<u>Action Remarks</u>
AZAR 0008188	282105	AUTHORIZED	307	ROW GRANTED-ISSUED	07/18/1955	INDEFINITE EXP DATE Total Acres = 6.89

AZ SHWY 206 S 17TH AVE PHOENIX AZ 85007 100.00000 HOLDER

<u>Section</u>	<u>Sur Nr</u>	<u>Sur Suffix</u>	<u>Sur Type</u>	<u>Aliquot Part</u>
008			ALIQ	S2NE,S2NWNW,NESWNW;

<u>Serial Number</u>	<u>Casetype</u>	<u>Disposition</u>	<u>Actn Code</u>	<u>Actn Txt</u>	<u>Date</u>	<u>Action Remarks</u>
AZAR 0008189	282105	AUTHORIZED	307	ROW GRANTED-ISSUED	07/18/1955	INDEF EXPIRATION DATE Total Acres = 0.344

AZ SHWY 206 S 17TH AVE PHOENIX AZ 85007 100.00000 HOLDER

<u>Section</u>	<u>Sur Nr</u>	<u>Sur Suffix</u>	<u>Sur Type</u>	<u>Aliquot Part</u>
009		1	RSDL	SWSWNW;

<u>Serial Number</u>	<u>Casetype</u>	<u>Disposition</u>	<u>Actn Code</u>	<u>Actn Txt</u>	<u>Date</u>	<u>Action Remarks</u>
AZAR 0012799	285001	AUTHORIZED	307	ROW GRANTED-ISSUED	02/03/1958	PERPETUAL GRANT Total Acres = 97.589

SRP PUBLIC LANDS DIV BOX 52025 PHOENIX AZ 850722025 100.00000 HOLDER/BILLEE

<u>Section</u>	<u>Sur Nr</u>	<u>Sur Suffix</u>	<u>Sur Type</u>	<u>Aliquot Part</u>
008			ALIQ	W2NW,S2NE;
009			ALIQ	S2N2;

<u>Serial Number</u>	<u>Casetype</u>	<u>Disposition</u>	<u>Actn Code</u>	<u>Actn Txt</u>	<u>Date</u>	<u>Action Remarks</u>
AZAR 0017749	285002	AUTHORIZED	304	AUTH AMENDED/MODIFIED	02/27/1959	50 YRS Total Acres = 4.41

AZ PUBLIC SERVICE BOX 53933 STA 3016 PHOENIX AZ 850723933 100.00000 HOLDER/BILLEE

NO WARRANTY IS MADE BY BLM FOR USE OF THE DATA  
FOR PURPOSES NOT INTENDED BY BLM

UNITED STATES DEPARTMENT OF INTERIOR  
BUREAU OF LAND MANAGEMENT  
GEOGRAPHIC CROSS REFERENCE  
Sorted by Meridian Township Range

<u>Section</u>	<u>Sur Nr</u>	<u>Sur Suffix</u>	<u>Sur Type</u>	<u>Aliquot Part</u>
008			ALIQ	NWNE,S2NE,NWNW;
008		1	ALIQ	NENE,NENW;
009			ALIQ	S2NW;
009		1	ALIQ	S2NE;

<u>Serial Number</u>	<u>Casetype</u>	<u>Disposition</u>	<u>Actn Code</u>	<u>Actn Txt</u>	<u>Date</u>	<u>Action Remarks</u>
AZAR 0029652	285002	AUTHORIZED	307	ROW GRANTED-ISSUED	10/30/1961	50 YR TERM
SRP PUBLIC LANDS DIV				BOX 52025	PHOENIX	AZ 850722025
						Total Acres = 99.82
						100.00000 HOLDER

<u>Section</u>	<u>Sur Nr</u>	<u>Sur Suffix</u>	<u>Sur Type</u>	<u>Aliquot Part</u>
009			ALIQ	SWSWNE;

<u>Serial Number</u>	<u>Casetype</u>	<u>Disposition</u>	<u>Actn Code</u>	<u>Actn Txt</u>	<u>Date</u>	<u>Action Remarks</u>
AZPHX 0007846	284200	AUTHORIZED	307	ROW GRANTED-ISSUED	05/21/1910	PERPETUAL
SOUTHERN PAC TRANS				ONE MARKET PLZ #900	SAN FRANCISCO	CA 94105
						Total Acres = 485.09
						100.00000 HOLDER

<u>Section</u>	<u>Sur Nr</u>	<u>Sur Suffix</u>	<u>Sur Type</u>	<u>Aliquot Part</u>
008			ALIQ	N2;
009			ALIQ	SWNW,N2S2;

<u>Serial Number</u>	<u>Casetype</u>	<u>Disposition</u>	<u>Actn Code</u>	<u>Actn Txt</u>	<u>Date</u>	<u>Action Remarks</u>
AZPHX 0011947	286200	AUTHORIZED	307	ROW GRANTED-ISSUED	02/27/1911	PERPETUAL
QWEST CORP				700 W MINERAL AVE	LITTLETON	CO 80120
QWEST CORP				2550 N DRAGOON ST	TUCSON	AZ 85745
						Total Acres = 16.05
						0.00000 BILLEE
						100.00000 HOLDER

<u>Section</u>	<u>Sur Nr</u>	<u>Sur Suffix</u>	<u>Sur Type</u>	<u>Aliquot Part</u>
008			ALIQ	SWNW,S2NE;

<u>Serial Number</u>	<u>Casetype</u>	<u>Disposition</u>	<u>Actn Code</u>	<u>Actn Txt</u>	<u>Date</u>	<u>Action Remarks</u>
AZPHX 0012521	284200	AUTHORIZED	307	ROW GRANTED-ISSUED	09/09/1911	PERPETUAL
RAY-GILA VALLEY RR				GENDEL	SUPERIOR	AZ 85273
						Total Acres = 65.87
						100.00000 HOLDER



RUNTIME: 10:47 AM

UNITED STATES DEPARTMENT OF INTERIOR  
BUREAU OF LAND MANAGEMENT  
GEOGRAPHIC CROSS REFERENCE  
Sorted by Meridian Township Range

RUNDATE: 09/02/2004

Page 4 of 5

<u>Section</u>	<u>Sur Nr</u>	<u>Sur Suffix</u>	<u>Sur Type</u>	<u>Aliquot Part</u>
009			ALIQ	N2SE;

<u>Serial Number</u>	<u>Casetype</u>	<u>Disposition</u>	<u>Actn Code</u>	<u>Actn Txt</u>	<u>Date</u>	<u>Action Remarks</u>	
AZPHX 0061659	284001	AUTHORIZED	307	ROW GRANTED-ISSUED	11/18/1927	PERPETUAL	Total Acres = 380.73
PHOENIX & EASTERN RR		GENDEL		PHOENIX		AZ 85001	100.00000 HOLDER

<u>Section</u>	<u>Sur Nr</u>	<u>Sur Suffix</u>	<u>Sur Type</u>	<u>Aliquot Part</u>
008			ALIQ	S2S2N2;
008		1	RSDL	NENESE;
009			ALIQ	N2S2;

<u>Serial Number</u>	<u>Casetype</u>	<u>Disposition</u>	<u>Actn Code</u>	<u>Actn Txt</u>	<u>Date</u>	<u>Action Remarks</u>	
AZPHX 0079735	286202	CLOSED	970	CASE CLOSED	08/10/1990	IS	Total Acres = 14.22
US WEST COMMUNICATION		6350 S MAPLE #125		TEMPE		AZ 85283	100.00000 HOLDER/BILLEE

<u>Section</u>	<u>Sur Nr</u>	<u>Sur Suffix</u>	<u>Sur Type</u>	<u>Aliquot Part</u>
009			ALIQ	W2NE;

<u>Serial Number</u>	<u>Casetype</u>	<u>Disposition</u>	<u>Actn Code</u>	<u>Actn Txt</u>	<u>Date</u>	<u>Action Remarks</u>	
AZPHX 0086616	284200	CLOSED	970	CASE CLOSED	02/05/1999		Total Acres = 1
SOUTHERN PACIFIC RR		1200 CORP DR #100		MONTEREY PARK		CA 91754	100.00000 HOLDER

<u>Section</u>	<u>Sur Nr</u>	<u>Sur Suffix</u>	<u>Sur Type</u>	<u>Aliquot Part</u>
008		1	FF	M&B;

<u>Serial Number</u>	<u>Casetype</u>	<u>Disposition</u>	<u>Actn Code</u>	<u>Actn Txt</u>	<u>Date</u>	<u>Action Remarks</u>	
AZPHX 0086661	284200	AUTHORIZED	307	ROW GRANTED-ISSUED	02/08/1906	PERPETUAL	Total Acres = 0.1
AZ EASTERN RR		GENDEL		PHOENIX		AZ 85001	100.00000 HOLDER

<u>Section</u>	<u>Sur Nr</u>	<u>Sur Suffix</u>	<u>Sur Type</u>	<u>Aliquot Part</u>
008			ALIQ	S2N2,NESE;
009			ALIQ	N2S2;

NO WARRANTY IS MADE BY BLM FOR USE OF THE DATA  
FOR PURPOSES NOT INTENDED BY BLM

RUNTIME: 10:48 AM

UNITED STATES DEPARTMENT OF INTERIOR  
BUREAU OF LAND MANAGEMENT  
GEOGRAPHIC CROSS REFERENCE  
Sorted by Meridian Township Range

RUNDATE: 09/02/2004  
Page 5 of 5

Mer Twp Rng: 14 0090N 0100E

<u>Serial Number</u>	<u>Casetype</u>	<u>Disposition</u>	<u>Actn Code</u>	<u>Actn Txt</u>	<u>Date</u>	<u>Action Remarks</u>
AZA 022786PT	220200	AUTHORIZED	865	TITLE ACCEPTED BY US	06/30/1989	Total Acres = 3447.674
FS REGION 3		333 BROADWAY SE		ALBUQUERQUE	NM 87102	100.00000 ADMIN MGT ENTITY
<u>Section</u>	<u>Sur Nr</u>	<u>Sur Suffix</u>	<u>Sur Type</u>	<u>Aliquot Part</u>		
018		1	RSDL	SWSESE,S2SWSE,SESESW;		
018		2	RSDL	SESESE;		

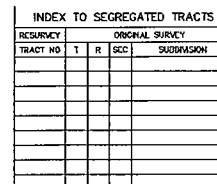
<u>Serial Number</u>	<u>Casetype</u>	<u>Disposition</u>	<u>Actn Code</u>	<u>Actn Txt</u>	<u>Date</u>	<u>Action Remarks</u>
AZA 026553	232170	CLOSED	970	CASE CLOSED	02/06/1995	Total Acres = 4480
FS REGION 3		333 BROADWAY SE		ALBUQUERQUE	NM 87102	100.00000 APPLICANT
<u>Section</u>	<u>Sur Nr</u>	<u>Sur Suffix</u>	<u>Sur Type</u>	<u>Aliquot Part</u>		
008			ALIQ	N2,SW;		

<u>Serial Number</u>	<u>Casetype</u>	<u>Disposition</u>	<u>Actn Code</u>	<u>Actn Txt</u>	<u>Date</u>	<u>Action Remarks</u>
AZA 028900	232170	AUTHORIZED	705	ORDER ISSUED	03/27/1997	Total Acres = 7500
FS REGION 3		333 BROADWAY SE		ALBUQUERQUE	NM 87102	100.00000 HOLDING AGENCY
<u>Section</u>	<u>Sur Nr</u>	<u>Sur Suffix</u>	<u>Sur Type</u>	<u>Aliquot Part</u>		
008			ALIQ	N2,SW;		

Mer Twp Rng: 14 0110N 0010E

<u>Serial Number</u>	<u>Casetype</u>	<u>Disposition</u>	<u>Actn Code</u>	<u>Actn Txt</u>	<u>Date</u>	<u>Action Remarks</u>
AZPHX 0085401	285004	AUTHORIZED	304	AUTH AMENDED/MODIFIED	06/17/1952	Total Acres = 1
DOE WTN AREA PWR ADM		BOX 6457		PHOENIX	AZ 85005	100.00000 HOLDER
<u>Section</u>	<u>Sur Nr</u>	<u>Sur Suffix</u>	<u>Sur Type</u>	<u>Aliquot Part</u>		
001		1	FF	E2;		

NO WARRANTY IS MADE BY BLM FOR USE OF THE DATA  
FOR PURPOSES NOT INTENDED BY BLM

STATUS OF PUBLIC DOMAIN  
LAND AND MINERAL TITLES

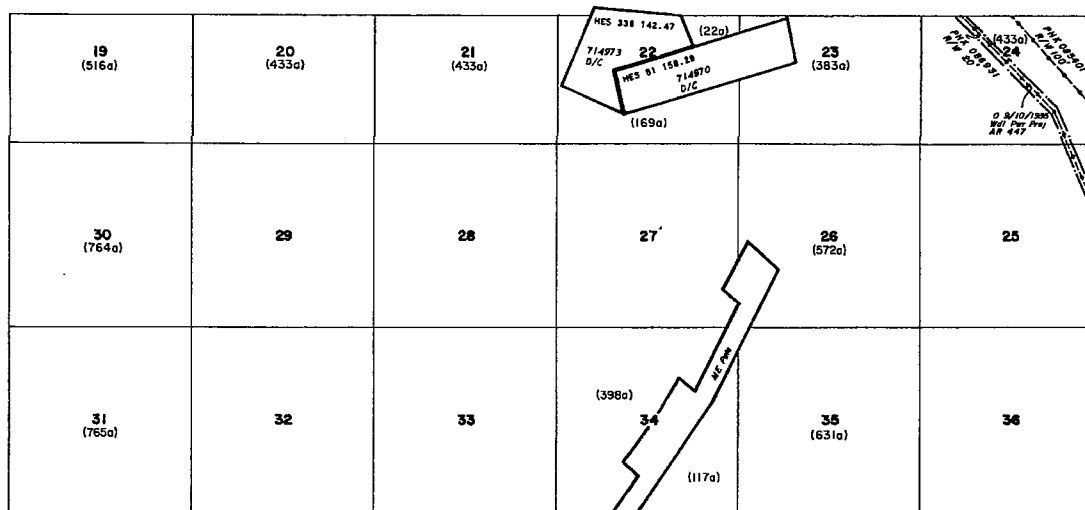
FOR ORDERS AFFECTING DISPOSAL OR USE OF  
UNIDENTIFIED LANDS WITHDRAWN FOR CLASSIFICATION,  
MINERALS, WATER AND/OR OTHER PUBLIC PURPOSES,  
REFER TO INDEX OF MISCELLANEOUS DOCUMENTS.

CURRENT TO	PV	CS	T 5 S
5-6-2002			R 15 E

## YAVAPAI COUNTY

[illegible]

PROTRACTION DIAGRAM IS



SCALE  
10 5 0 10 20 30 40  
30 chains to the inch

**WARNING STATEMENT**

This plat in the Bureau's Record of Title, and should be used only as a graphic display of the township survey data. Records herein do not reflect title changes which may have been effected by lateral movements of rivers or other bodies of water. Refer to the cadastral surveys for official survey information.

[illegible]

T. III/2N  
R. 1E...

## YAVAPAI COUNTY

INDEX TO SEGREGATED TRACTS

[illegible]

FOR ORDERS AFFECTING DISPOSAL OR USE OF UNIDENTIFIED LANDS WITHDRAWN FOR CLASSIFICATION, MINERALS, WATER AND/OR OTHER PUBLIC PURPOSES, REFER TO INDEX OF MISCELLANEOUS DOCUMENTS.

---

PROTRACTION DIAGRAM NO 16

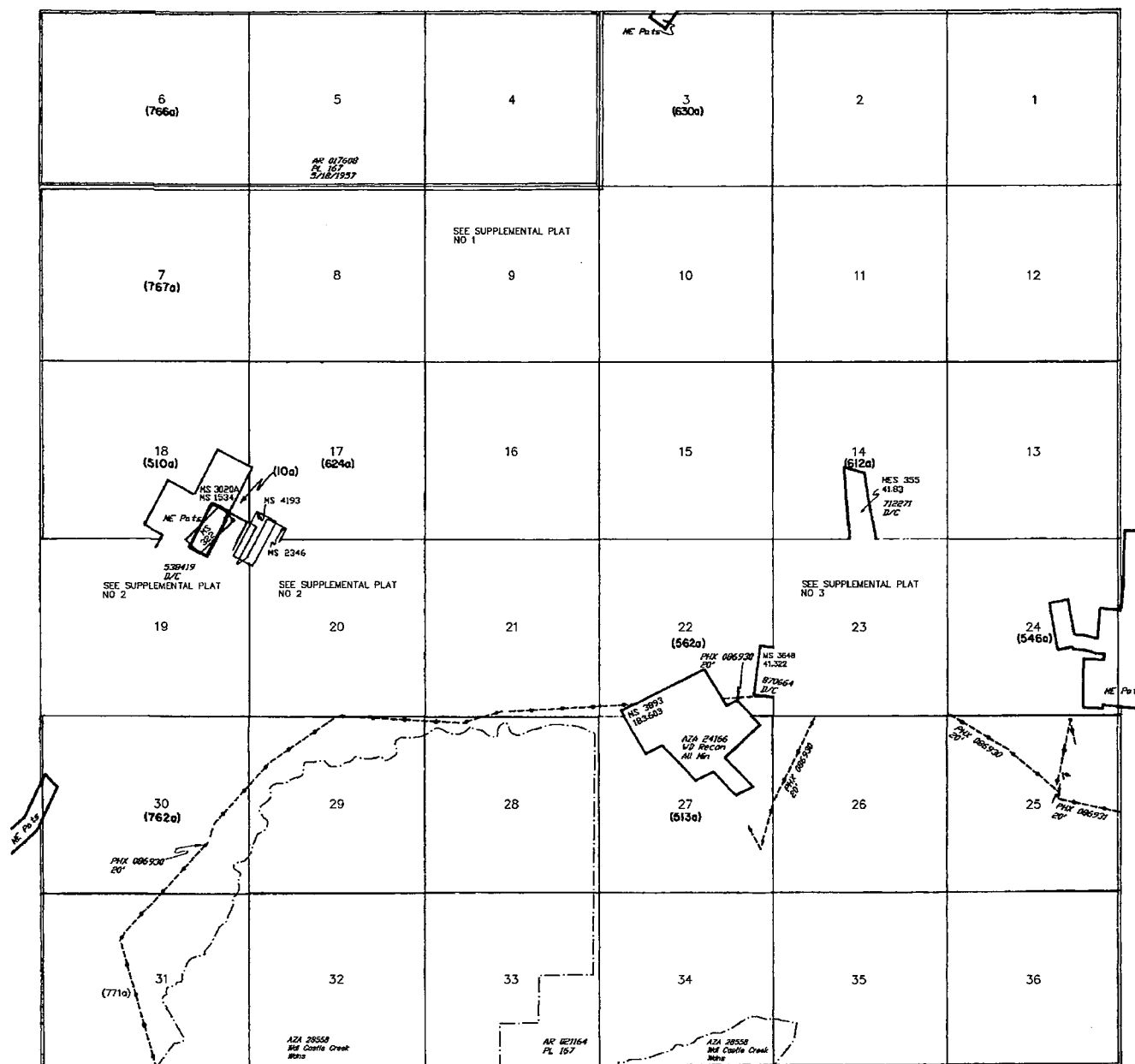
DIST NO 2

All TP included in WDL for Prescott NF Proc 10/21/1899

MDS 9 NW

11 SE

A 9270 PL 359 W/A Sec 25 & 36



SCALE in chains

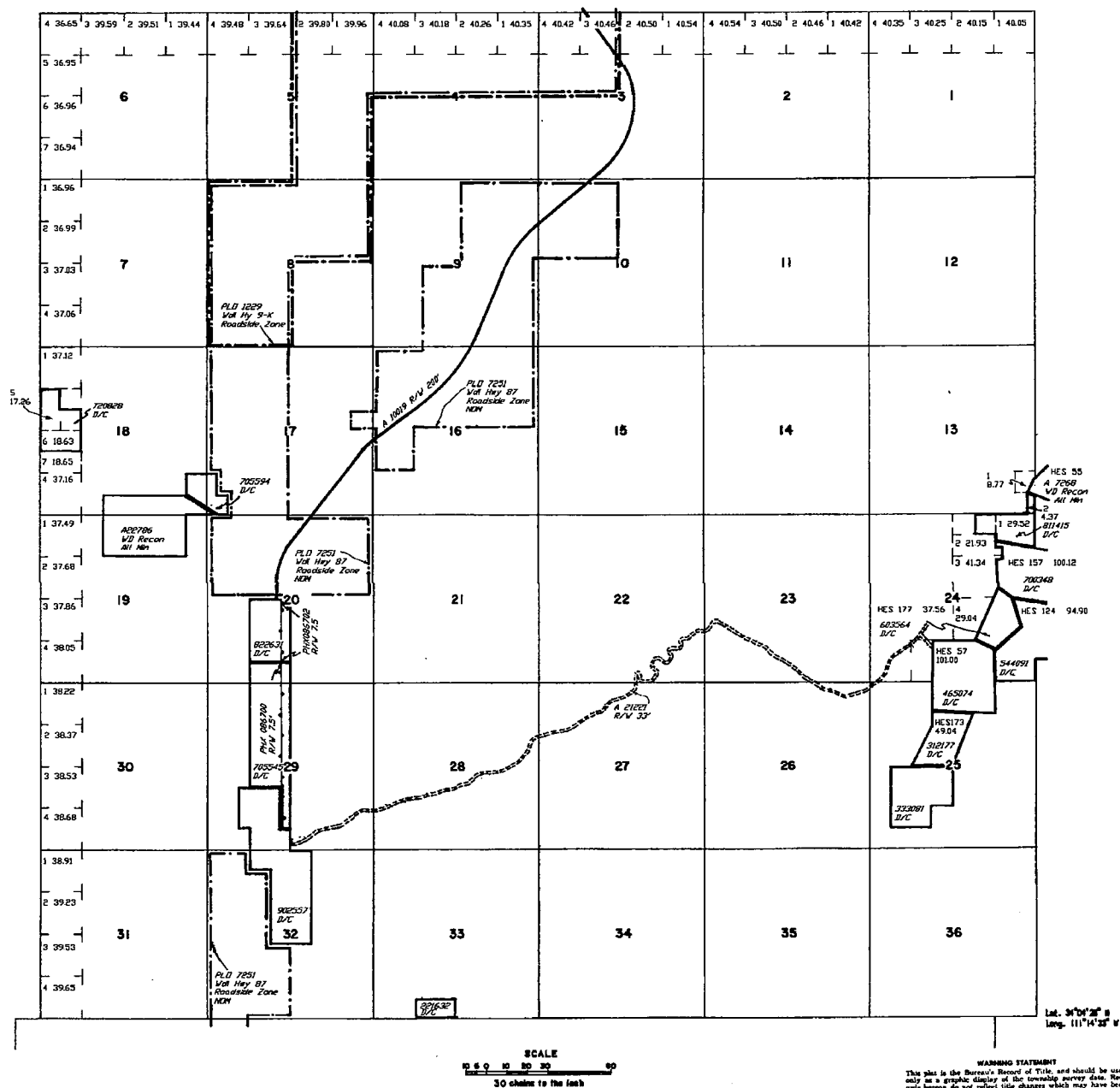
**WARNING STATEMENT**  
This plot is the Bureau's Record of Title, and should be used only as a graphic display of the township survey data. Records herein do not reflect title changes which may have been effected by lateral movements of rivers or other bodies of water. Refer to the cadastral surveys for official survey information.

CURRENT TO	CS	T 11 N 8 1 E
10-23-2002	PV	



## STATUS OF PUBLIC DOMAIN LAND AND MINERAL TITLES

**GILA COUNTY**

[illegible]

FOR ORDERS EFFECTING DISPOSAL OR USE OF  
UNIDENTIFIED LANDS WITHDRAWN FOR CLASSIFICATION,  
MINERALS, WATER AND/OR OTHER PUBLIC PURPOSES,  
REFER TO INDEX OF MISCELLANEOUS DOCUMENTS.

ALL TP. INCLUDED IN VOL. TONTO NF.  
PRDC. 10/3/1905

DIST. NO. 2

ALL TP. INCLUDED IN DETERMINATION AREA PL 167  
10/27/1960 AR 028742

[illegible]

T. 9N  
R. 10E

## YAVAPAI COUNTY

**MTP**  
**SUPPL Sec. 1, 2, 11, 12**

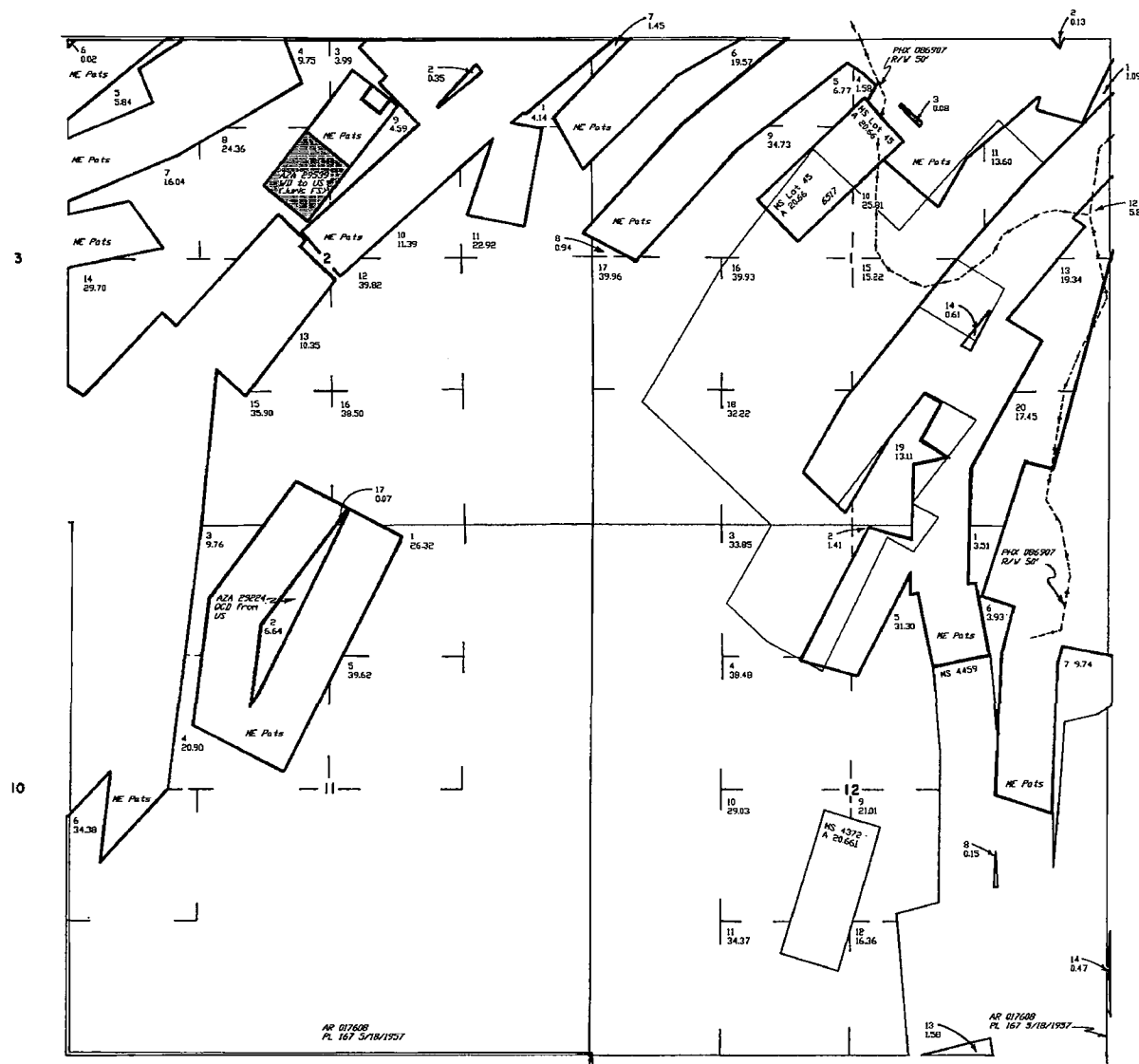
[illegible]

FOR ORDERS EFFECTING DISPOSAL OR USE OF  
UNIDENTIFIED LANDS WITHDRAWN FOR CLASSIFICATION,  
MINERALS, WATER AND/OR OTHER PUBLIC PURPOSES,  
REFER TO INDEX OF MISCELLANEOUS DOCUMENTS.

DIST NO 2 (Juris FS)

All Ip included in Vol Prescott NF Proc 6, 10/21/1699

AZA 29496 OGD from US (FS) 022720  
Sec 2, Lot 12 (part)



SCALE

0 5 10 15

10 chains to the inch

**WARNING STATEMENT**

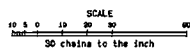
This plot is the Bureau's Record of Title, and should be used only as a proper display of the traverse survey data. Records hereon do not effect title changes which may have been effected by lateral movements or rivers or other action of water. Refer to the cadastral surveys for official survey information.

CURRENT 10	BY
10/28/1998	RE
	SUPPL 2

T. 12 N  
R. 2 W

## YAVAPAI COUNTY

MS 1646  
A 18.167  
38570  
D/E



**WARNING STATEMENT**

This plot is the Bureau's Record of Title, and should be used only as a graphic display of the township survey data. Records herein do not reflect title changes which may have been effected by lateral accretions of rivers or other bodies of water. Refer to the cadastral surveys for official survey information.

FOR ORDERS EFFECTING DISPOSAL OR USE OF  
UNIDENTIFIED LANDS WITHDRAWN FOR CLASSIFICATION,  
MINERALS, WATER AND/OR OTHER PUBLIC PURPOSES,  
REFER TO INDEX OF MISCELLANEOUS DOCUMENTS.

All Tp included in Vol Prescott NF, Proc 6 10/21/1899

NDS 241 ME

242 NW

243 SE

DIST NO 2 (Juris FS)

[illegible]

T.	12 N
R.	2 W